
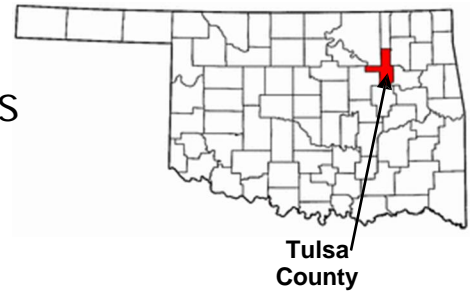


Flood Insurance Study

Tulsa County, Oklahoma and Incorporated Areas

VOLUME 5 of 7



COMMUNITY NAME

COMMUNITY NO.

| | |
|--|--------|
| Bixby, City of | 400207 |
| Broken Arrow, City of | 400236 |
| Collinsville, City of | 400360 |
| Glenpool, City of | 400208 |
| Jenks, City of | 400209 |
| Liberty, Town of ¹ | 400547 |
| Lotsee, Village of ² | 400546 |
| Owasso, City of | 400210 |
| Sand Springs, City of | 400211 |
| Sapulpa, City of | 400053 |
| Skiatook, Town of | 400212 |
| Sperry, Town of | 400213 |
| Tulsa, City of | 405381 |
| Tulsa County (Unincorporated Areas) | 400462 |

¹ Disincorporated into the Unincorporated Areas of Tulsa County

² No Special Flood Hazard Areas Identified

Revised: May 2, 2019
FLOOD INSURANCE STUDY NUMBER
40143CV005E



FEMA

NOTICE TO FLOOD INSURANCE STUDY USERS

Communities participating in the National Flood Insurance Program have established repositories of flood hazard data for floodplain management and flood insurance purposes. This Flood Insurance Study may not contain all data available within the repository. It is advisable to contact the community repository for any additional data.

Part or all of this Flood Insurance Study may be revised and republished at any time. In addition, part of this Flood Insurance Study may be revised by the Letter of Map Revision process, which does not involve republication or redistribution of the Flood Insurance Study. It is, therefore, the responsibility of the user to consult with community officials and to check the community repository to obtain the most current Flood Insurance Study components.

Users should refer to Section 10.0, Revision Description, for further information. Section 10.0 is intended to present the most up-to-date information for specific portions of this FIS report. Therefore, users of the FIS report should be aware that the information presented in Section 10.0 supersedes information in Section 1.0 through 9.0 of this FIS report.

Initial Countywide FIS Effective Date: September 22, 1999.

First Revised Countywide FIS Revision Date: Map revised September 7, 2001 to change base flood elevations, to change special flood hazard areas, to reflect updated topographic information, and to change floodway.

Second Revised Countywide FIS Revision Date: Map revised April 16, 2003 to update corporate limits, to change Base Flood Elevations and Special Flood Hazard Areas, to revise vertical datum, to update roads and road names, to incorporate previously issued Letters of Map Revision, and to reflect updated topographic information.

Third Revised Countywide FIS Revision Date: Map revised August 3, 2009 to update corporate limits, to change Base Flood Elevations and Special Flood Hazard Areas, to revise vertical datum, to update roads and road names, to incorporate previously issued Letters of Map Revision, and to reflect updated topographic information.

Fourth Revised Countywide FIS Revision Date: Map revised October 16, 2012 to change Special Flood Hazard Areas, to reflect updated topographic information, and to incorporate previously issued Letter of Map Revision.

Fifth Revised Countywide FIS Revision Date: Map revised September 30, 2016 to change Base Flood Elevations and Special Flood Hazard Areas, and to incorporate previously issued Letters of Map Revision.

Sixth Revised Countywide FIS Revision Date: Map revised May 2, 2019 to change Special Flood Hazard Areas to reflect new detailed modeling of Joe Creek and its tributaries and to incorporate previously issued Letters of Map Revision.

TABLE OF CONTENTS

VOLUME 1

| | | |
|-------------|--|-----------|
| 1.0 | INTRODUCTION | 1 |
| 1.1 | PURPOSE OF STUDY | 1 |
| 1.2 | AUTHORITY AND ACKNOWLEDGMENTS..... | 2 |
| 1.3 | COORDINATION | 6 |
| 2.0 | AREA STUDIED | 9 |
| 2.1 | SCOPE OF STUDY | 9 |
| 2.2 | COMMUNITY DESCRIPTION | 19 |
| 2.3 | PRINCIPAL FLOOD PROBLEMS | 26 |
| 2.4 | FLOOD PROTECTION MEASURES | 30 |
| 3.0 | ENGINEERING METHODS..... | 32 |
| 3.1 | HYDROLOGIC ANALYSES | 33 |
| 3.2 | HYDRAULIC ANALYSES..... | 68 |
| 3.3 | VERTICAL DATUM | 82 |
| 4.0 | FLOODPLAIN MANAGEMENT APPLICATIONS..... | 82 |
| 4.1 | FLOODPLAIN BOUNDARIES..... | 82 |
| 4.2 | FLOODWAYS | 83 |
| 5.0 | INSURANCE APPLICATION..... | 84 |
| 6.0 | FLOOD INSURANCE RATE MAP | 85 |
| 7.0 | OTHER STUDIES | 88 |
| 8.0 | LOCATION OF DATA | 89 |
| 9.0 | BIBLIOGRAPHY AND REFERENCES..... | 90 |
| 10.0 | REVISION DESCRIPTIONS | 94 |
| 10.1 | OCTOBER 16, 2012 REVISION | 94 |
| 10.2 | SEPTEMBER 30, 2016 REVISION | 98 |
| 10.3 | MAY 2, 2019 REVISION..... | 100 |

FIGURES

| | |
|-------------------------------------|----|
| Figure 1 - Floodway Schematic. | 84 |
|-------------------------------------|----|

TABLES

| | |
|--|-----|
| Table 1 – CCO Meetings..... | 8 |
| Table 2 – Streams Studied by Detailed Methods..... | 11 |
| Table 3 – Summary of Discharges. | 37 |
| Table 4 – Manning’s “n” Values..... | 78 |
| Table 5 – Community Map History. | 86 |
| Table 6 – Revised Summary of Discharges | 95 |
| Table 7 – Letters of Map Revision..... | 96 |
| Table 6a – Revised Summary of Discharges | 98 |
| Table 6b – Revised Summary of Discharges | 99 |
| Table 7a – Letters of Map Revision..... | 99 |
| Table 7b – Summary of Stillwater Elevations from LOMR..... | 99 |
| Table 6c – Revised Summary of Discharges. | 100 |
| Table 7c – Letters of Map Revision..... | 102 |

TABLES (CONTINUED)

VOLUME 2

APPENDIX A

| | |
|---|-----|
| Table 9 – Listing of NFIP Jurisdictions..... | 103 |
| Table 10 – Map Repositories..... | 108 |
| Table 11 – Community Map History..... | 109 |
| Figure 2 – FIRM Panel Index..... | 112 |
| Figure 3 – FIRM Notes to Users..... | 113 |
| Figure 4 – Map Legend for FIRM..... | 116 |
| Table 8 – Floodway Data Adams Creek through Horsepin Creek | |

VOLUME 3

| | |
|--|--|
| Table 8 – Floodway Data (Continued) Joe Creek through Wilmott Creek | |
|--|--|

VOLUME 4

EXHIBITS

| | |
|------------------------------|----------------|
| Exhibit 1 – Flood Profiles | |
| Adams Creek | Panel 01P |
| Adams Creek Tributary E | Panel 02P |
| Alsuma Creek | Panel 03P |
| Anderson Creek | Panels 04P-05P |
| Anderson Creek Tributary | Panel 06P |
| Anderson Creek Tributary A-1 | Panel 07P |
| Arkansas River | Panels 08P-16P |
| Ator Tributary | Panel 17P |
| Audubon Creek | Panel 18P |
| Bell Creek | Panel 19P |
| Bell Creek Tributary | Panel 20P |
| Berryhill Creek | Panels 21P-22P |
| Berryhill Creek Tributary | Panel 23P |
| Bigheart Creek | Panel 24P |
| Bird Creek | Panels 25P-32P |
| Bird Creek Tributary | Panels 33P-34P |
| Bird Creek Tributary 5A | Panels 35P-38P |
| Bixby Creek | Panels 39P-42P |
| Blackjack Creek | Panels 43P-50P |
| Blackjack Creek Tributary A | Panels 51P-52P |
| Broken Arrow Creek | Panels 53P-55P |
| Brookhollow Creek | Panels 56P-57P |
| Brookhollow Creek Tributary | Panel 58P |
| Caney River | Panel 59P |
| Catfish Creek | Panel 60P |
| Charley Creek | Panels 61P-62P |

VOLUME 4 (CONTINUED)
EXHIBITS (Continued)

| | |
|------------------------------|------------------|
| Cherry Creek (North Tulsa) | Panels 63P-65P |
| Cherry Creek (West Tulsa) | Panels 66P-68P |
| Cherry Creek Tributary | Panel 69P |
| Coal Creek (North Tulsa) | Panels 70P-72P |
| Coal Creek (West Tulsa) | Panels 73P-79P |
| Coal Creek Tributary | Panel 80P |
| Coal Creek Tributary A | Panel 81P |
| Coal Creek Tributary B | Panels 82P-83P |
| Cooley Creek | Panels 84P-86P |
| Cooley Creek Tributary | Panels 87P-88P |
| Country Estates Creek | Panel 89P |
| Crow Creek | Panel 90P |
| Delaware Creek | Panel 91P-93P |
| Delaware Creek Tributary | Panel 94P |
| Dirty Butter Creek | Panels 95P-96P |
| Dirty Butter Creek Tributary | Panel 97P |
| Douglas Creek | Panel 98P |
| Duck Creek | Panels 99P-101P |
| Duck Creek Tributary | Panels 102P-103P |

VOLUME 5
EXHIBITS (Continued)

| | |
|----------------------------------|------------------|
| Eagle Creek | Panel 104 |
| East Blackjack Creek Tributary | Panels 105P-106P |
| East Branch Haikey Creek | Panels 107P-110P |
| East Branch Joe Creek | Panel 111P |
| East Branch Joe Creek Split Flow | Panel 112P |
| East Creek | Panels 113P-114P |
| Elm Creek | Panels 115P-116P |
| Euchee Creek | Panels 117P-118P |
| Euchee Creek Tributary 1 | Panel 119P |
| Euchee Creek Tributary 2 | Panel 120P |
| Fisher Creek | Panels 121P-127P |
| Fisher Creek Overflow | Panel 128P |
| Fisher Creek Tributary | Panel 129P |
| Flat Rock Creek | Panels 130P-132P |
| Flat Rock Creek Tributary A | Panels 133P-134P |
| Floral Haven Creek | Panels 135P-136P |
| Ford Creek | Panels 137P-138P |
| Fox Meadow Tributary | Panel 139P |

VOLUME 5 (CONTINUED)
EXHIBITS (Continued)

| | |
|---|------------------|
| Franklin Creek | Panels 140P-142P |
| Fred Creek | Panels 143P-144P |
| Fry Ditch No. 1 | Panels 145P-147P |
| Fry Ditch No. 1 Tributary | Panel 148P |
| Fry Ditch No. 2 | Panels 149P-151P |
| Fry Ditch No. 2 Tributary | Panel 152P |
| Fulton Creek | Panel 153P |
| Horsepen Creek Tributary B | Panel 184P |
| Haikey Creek | Panels 156P-162P |
| Harlow Creek | Panels 163P-164P |
| Harlow Creek Overflow | Panel 165P |
| Hominy Creek | Panels 166P-168P |
| Horsepen Creek | Panels 169P-179P |
| Horsepen Creek North Tributary 1 | Panel 180P |
| Horsepen Creek North Tributary 2 | Panels 181P-182P |
| Horsepen Creek North Tributary 3 | Panel 183P |
| Horsepen Creek Tributary B | Panel 184P |
| Horsepen Creek Tributary B Tributary | Panel 185P |
| Horsepen Creek Tributary C | Panel 186P |
| Horsepin Creek | Panel 187P |
| Joe Creek | Panel 188P |
| Jones Creek | Panel 189P |
| Little Creek | Panel 190P |
| Little Haikey Creek | Panel 191P-194P |
| 191P-194P Little Haikey Creek Tributary | Panel 185P |
| Little Joe Creek | Panels 196P-197P |
| Little Sand Creek | Panels 198P-199P |
| Little Sand Creek Overflow | Panel 200P |
| Lower Fred Creek | Panel 201P |

VOLUME 6
EXHIBITS (Continued)

| | |
|---------------------------------|------------------|
| Middle Branch Haikey Creek | Panels 202P-208P |
| Mill Creek | Panels 209P-211P |
| Mingo Creek | Panels 212P-218P |
| Mooser Creek | Panels 219P-221P |
| Mooser Creek Tributary | Panel 222P |
| Nichols Creek | Panels 223P-224P |
| Nickel Creek | Panels 225P-226P |
| North Fork Little Joe Creek | Panel 227P |
| Old Joe Tributary to Fred Creek | Panel 228P |

VOLUME 6 (CONTINUED)
EXHIBITS (Continued)

| | |
|-------------------------------|------------------|
| Olive Creek | Panels 229P-230P |
| Panther Creek | Panel 231P |
| Park Grove Creek | Panels 232P-233P |
| Polecat Creek | Panels 234P-240P |
| Posey Creek | Panels 241P-244P |
| Posey Creek North Tributary 1 | Panels 245P-246P |
| Posey Creek South Tributary 1 | Panels 247P-248P |
| Posey Creek South Tributary 2 | Panels 249P-251P |
| Prattville Creek | Panels 252P-254P |
| Prattville Creek Tributary 1 | Panel 255P |
| Prattville Creek Tributary 2 | Panel 256P |
| Prattville Creek Tributary 3 | Panel 257P |
| Prattville Creek Tributary 4 | Panel 258P |
| Quarry Creek | Panels 259P-260P |
| Ranch Creek | Panels 261P-267P |
| Ranch Creek Tributary | Panels 268P-273P |
| Ranch Creek Tributary A | Panels 274P-275P |
| Ranch Creek Tributary B | Panels 276P-277P |

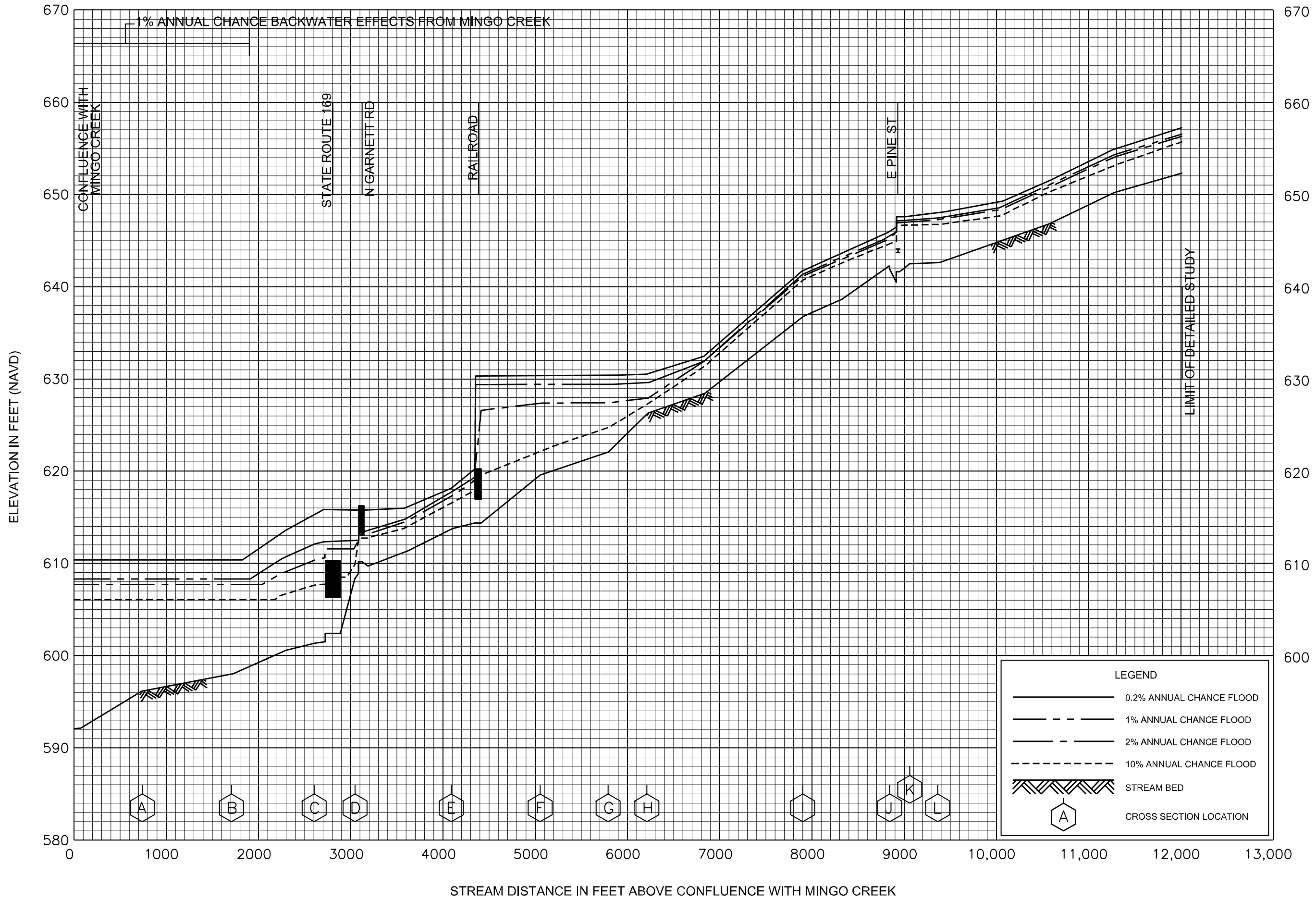
VOLUME 7
EXHIBITS (Continued)

| | |
|-----------------------------|------------------|
| Red Fork Creek | Panel 278P |
| Redfork Creek | Panels 279P-281P |
| Redfork Creek Tributary 1 | Panels 282P |
| Redfork Creek Tributary 2 | Panel 283P |
| Remington Creek Tributary | Panel 284P |
| Rolling Meadows Creek | Panel 285P |
| Sand Creek | Panels 286P-287P |
| Sand Springs Lake Tributary | Panels 288P-289P |
| Sawgrass Tributary | Panel 290P |
| Sequoyah Creek | Panel 291P |
| Shady Grove Creek | Panel 292P |
| Shell Creek | Panel 293P |
| Skalall Creek | Panel 294P |
| Skalall Creek Tributary | Panels 295P-296P |
| Skunk Creek | Panel 297P |
| Snake Creek | Panels 298P-302P |
| Snake Creek Tributary | Panels 303P-304P |
| South Fork Horse Creek | Panel 305P |
| South Fork Joe Creek | Panel 306P |
| South Fork Little Joe Creek | Panel 307P |
| Southpark Creek | Panels 308P-309P |

VOLUME 7 (CONTINUED)
EXHIBITS (Continued)

| | |
|---|------------------|
| Spunky Creek | Panels 310P-312P |
| Spunky Creek Tributary A | Panel 313P |
| Spunky Creek Tributary B | Panel 314P-315P |
| Spunky Creek Tributary B-1 | Panel 316P-317P |
| Spunky Creek Tributary G | Panel 318P |
| Sugar Creek | Panel 319P |
| Three Lakes Tributary | Panel 320P |
| Tributary to Brookhollow Creek Tributary | Panel 321P |
| Tupelo Creek | Panels 322P-323P |
| Tupelo Creek Tributary A | Panel 324P |
| Tupelo Creek Tributary C | Panel 325P |
| Turtle Creek | Panels 326P-327P |
| Unnamed Tributary 1 to West Branch Broken Arrow Creek | Panel 328P |
| Unnamed Tributary 2 to West Branch Broken Arrow Creek | Panels 329P-330P |
| Unnamed Tributary 3 to West Branch Broken Arrow Creek | Panel 331P |
| Unnamed Tributary 4 to West Branch Broken Arrow Creek | Panel 332P |
| Valley View Creek | Panel 333P |
| Vensel Creek | Panels 334P-336P |
| Vensel Creek South | Panel 337P |
| Vensel Creek Tributary D | Panel 338P |
| Vensel Creek Tributary H | Panel 339P |
| West Bigheart Creek | Panels 340P-342P |
| West Branch Broken Arrow Creek | Panels 343P-344P |
| West Branch Haikey Creek | Panels 345P-347P |
| West Branch Haikey Creek Tributary | Panel 348P |
| West Branch Joe Creek | Panel 349P-350P |
| White Church Creek | Panels 351P-352P |
| Wilmott Creek | Panel 353P |

Exhibit 2 – Flood Insurance Rate Map Index (Published Separately)
Flood Insurance Rate Maps (Published Separately)

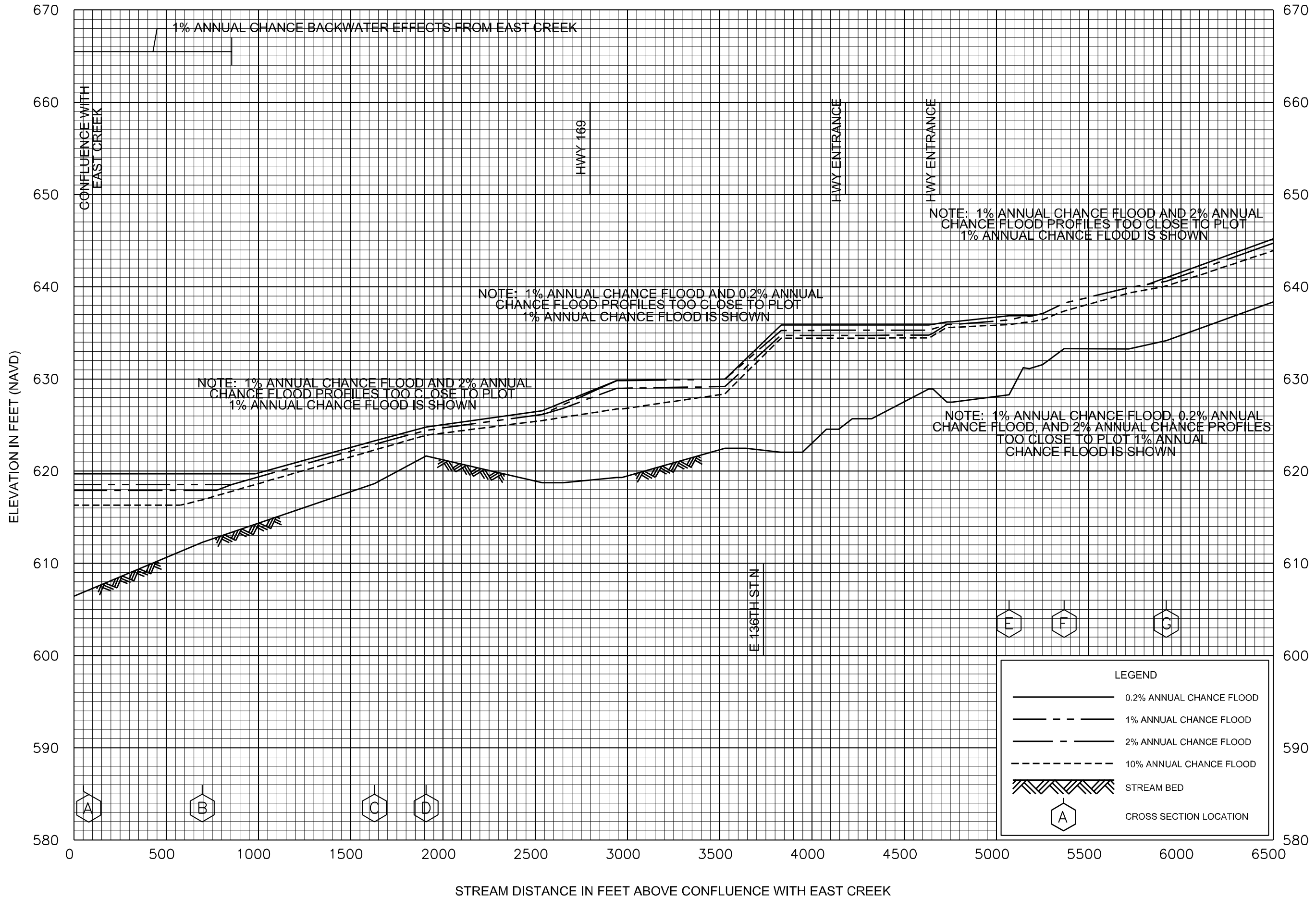


FLOOD PROFILES

EAGLE CREEK

FEDERAL EMERGENCY MANAGEMENT AGENCY

TULSA COUNTY, OK
AND INCORPORATED AREAS




FLOOD PROFILES

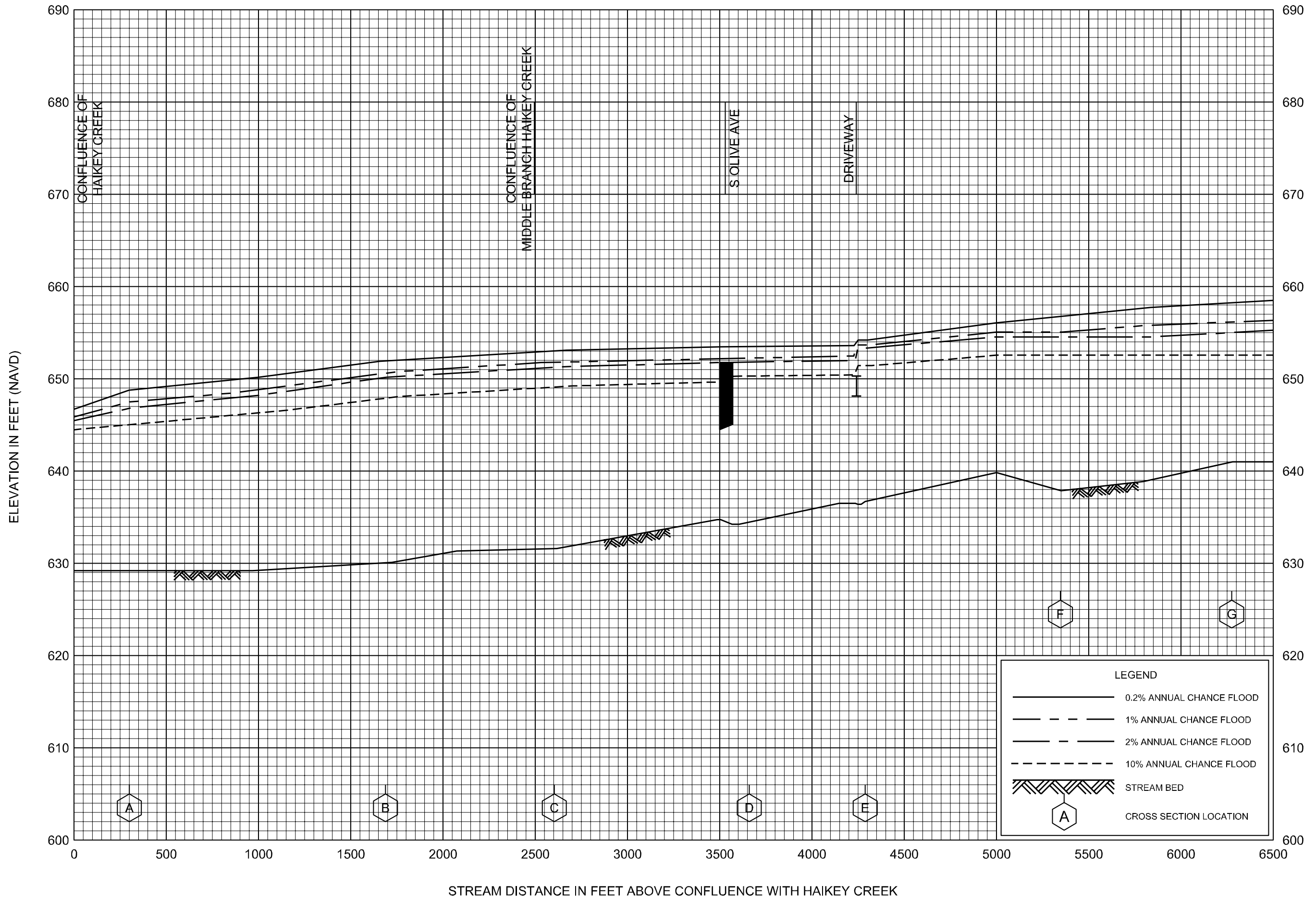
EAST BLACKJACK CREEK TRIBUTARY

FEDERAL EMERGENCY MANAGEMENT AGENCY

TULSA COUNTY, OK
AND INCORPORATED AREAS



STREAM DISTANCE IN FEET ABOVE CONFLUENCE WITH EAST CREEK

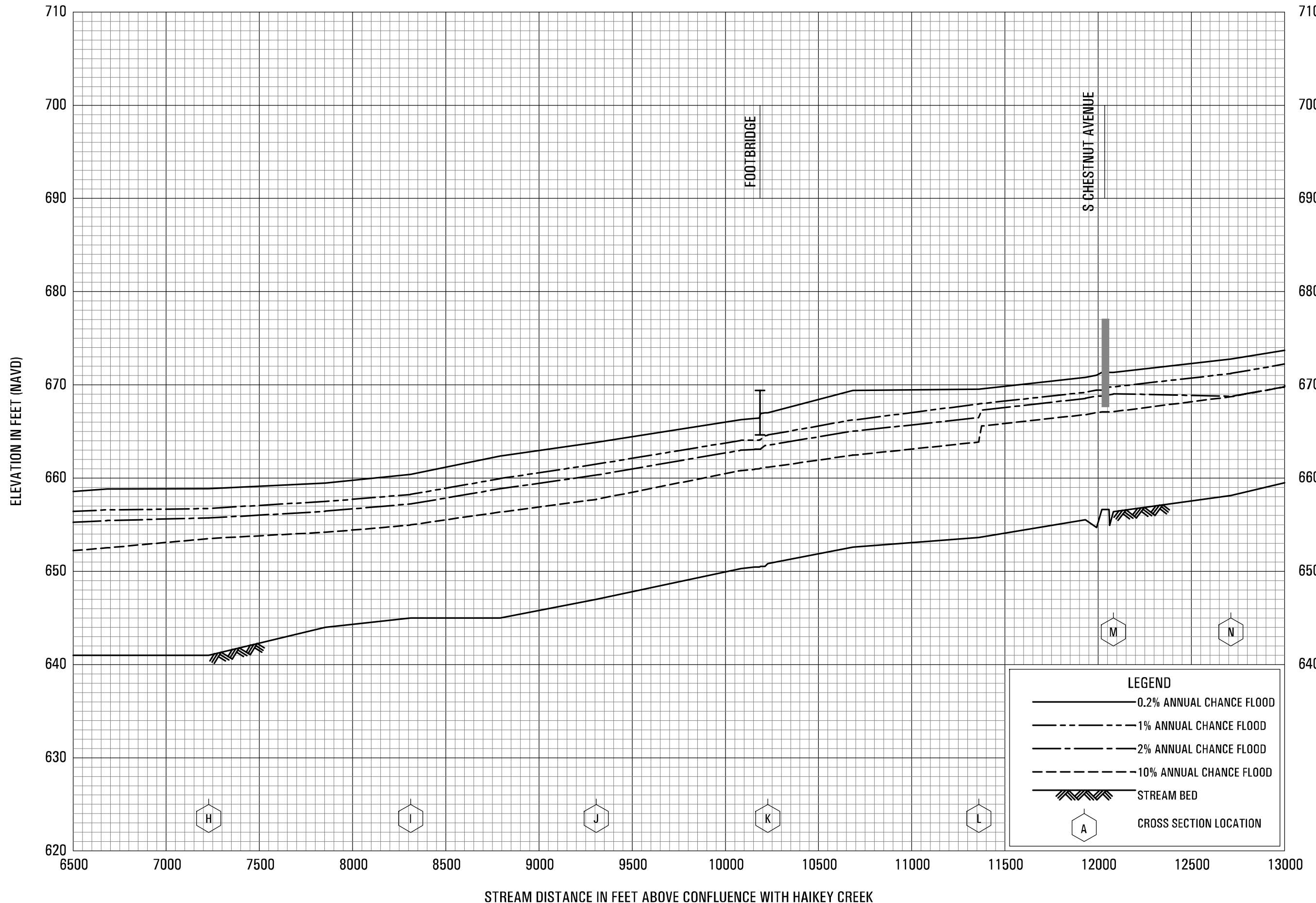


FLOOD PROFILES

EAST BRANCH HAIKEY CREEK

FEDERAL EMERGENCY MANAGEMENT AGENCY

TULSA COUNTY, OK
AND INCORPORATED AREAS

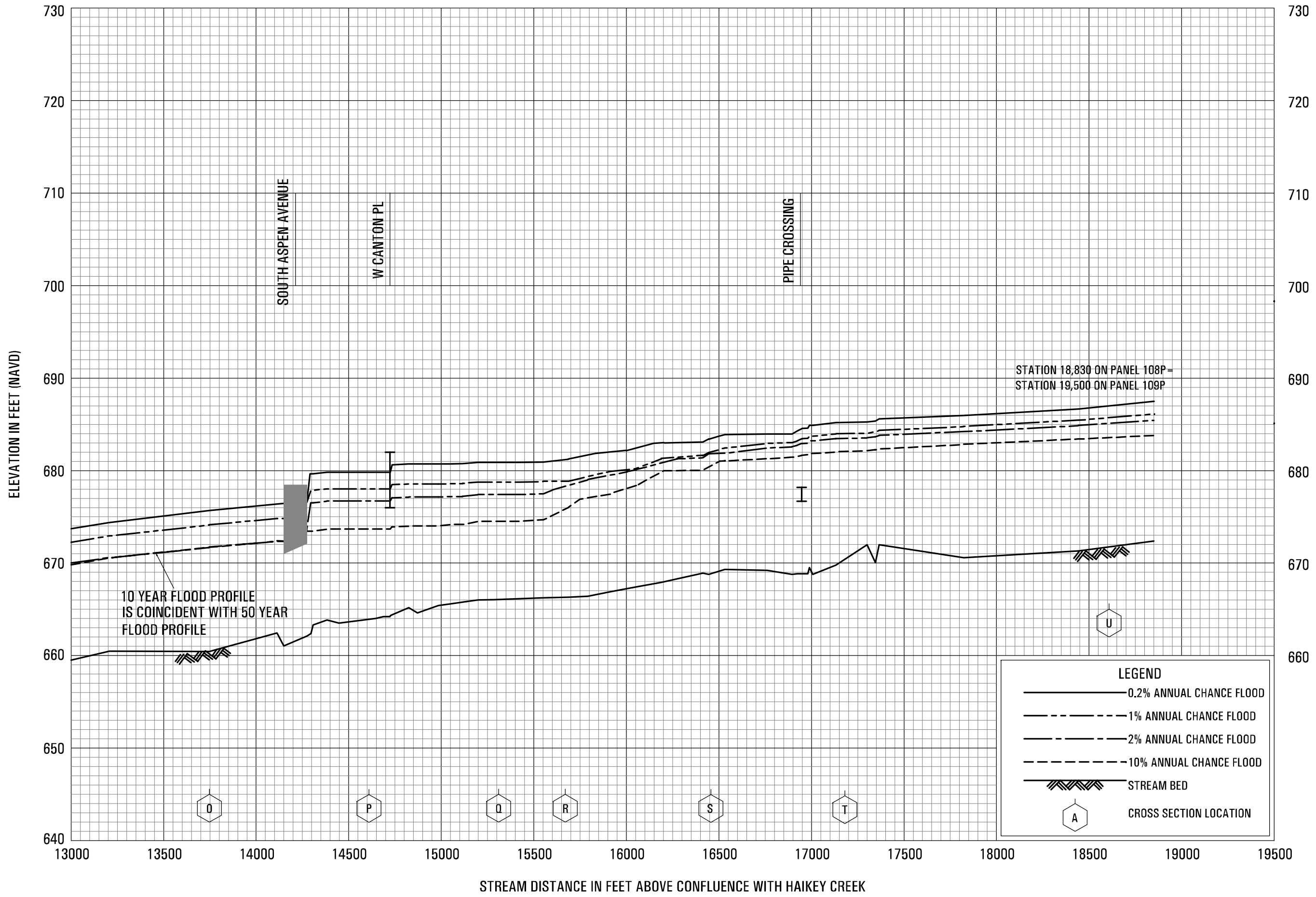


FLOOD PROFILES

EAST BRANCH HAIKEY CREEK

FEDERAL EMERGENCY MANAGEMENT AGENCY

TULSA COUNTY, OK
AND INCORPORATED AREAS




FLOOD PROFILES

EAST BRANCH HAIKEY CREEK

FEDERAL EMERGENCY MANAGEMENT AGENCY

TULSA COUNTY, OK
AND INCORPORATED AREAS

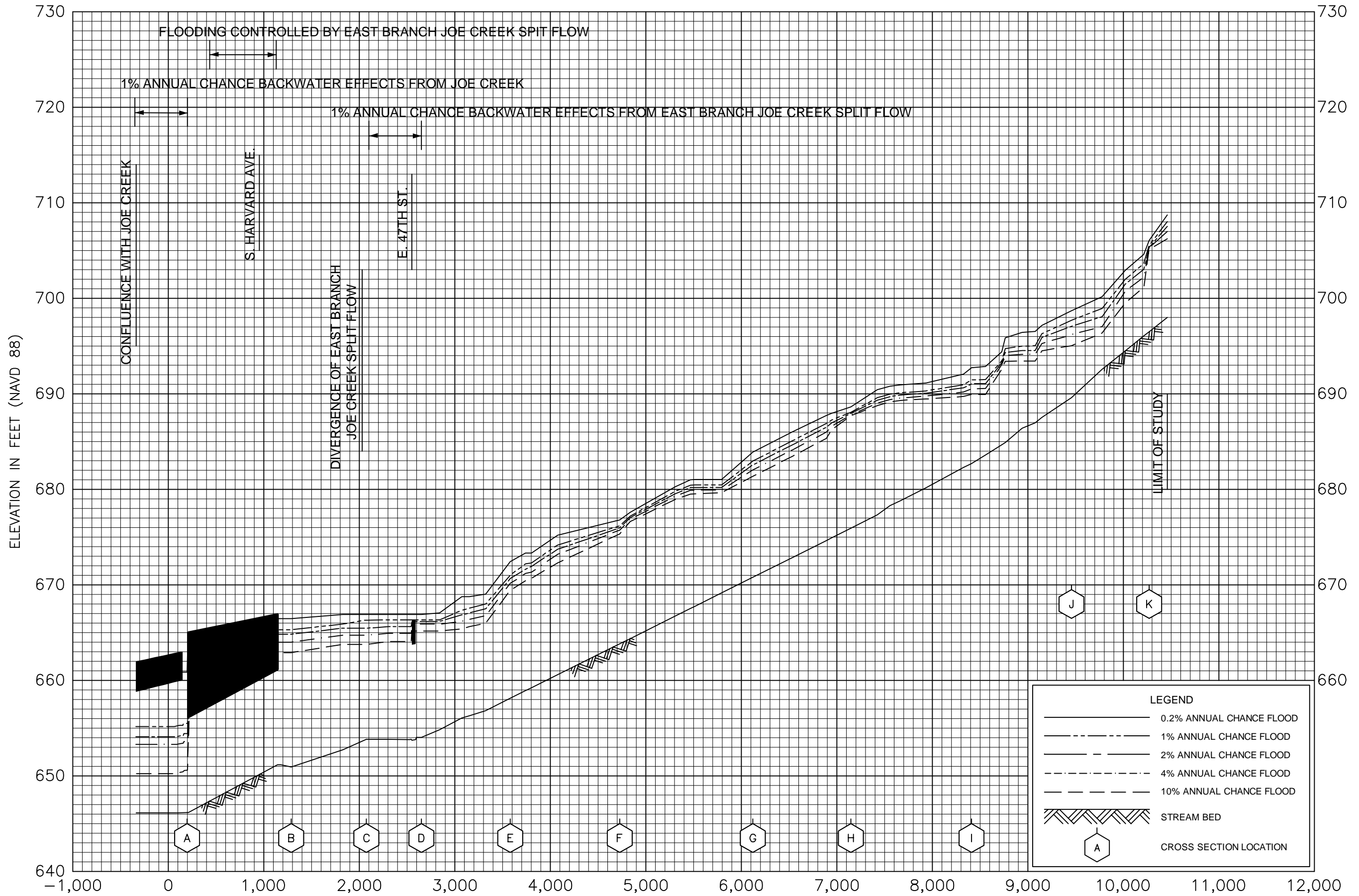


FLOOD PROFILES

EAST BRANCH HAIKEY CREEK

FEDERAL EMERGENCY MANAGEMENT AGENCY

TULSA COUNTY, OK
AND INCORPORATED AREAS



*LIMIT OF DETAILED STUDY IS LOCATED APPROXIMATELY 338 FEET ABOVE THE CONFLUENCE WITH JOE CREEK


STREAM DISTANCE IN FEET ABOVE A POINT 100FT DOWNSTREAM OF E. SKELLY DR

FLOOD PROFILES

EAST BRANCH JOE CREEK

FEDERAL EMERGENCY MANAGEMENT AGENCY

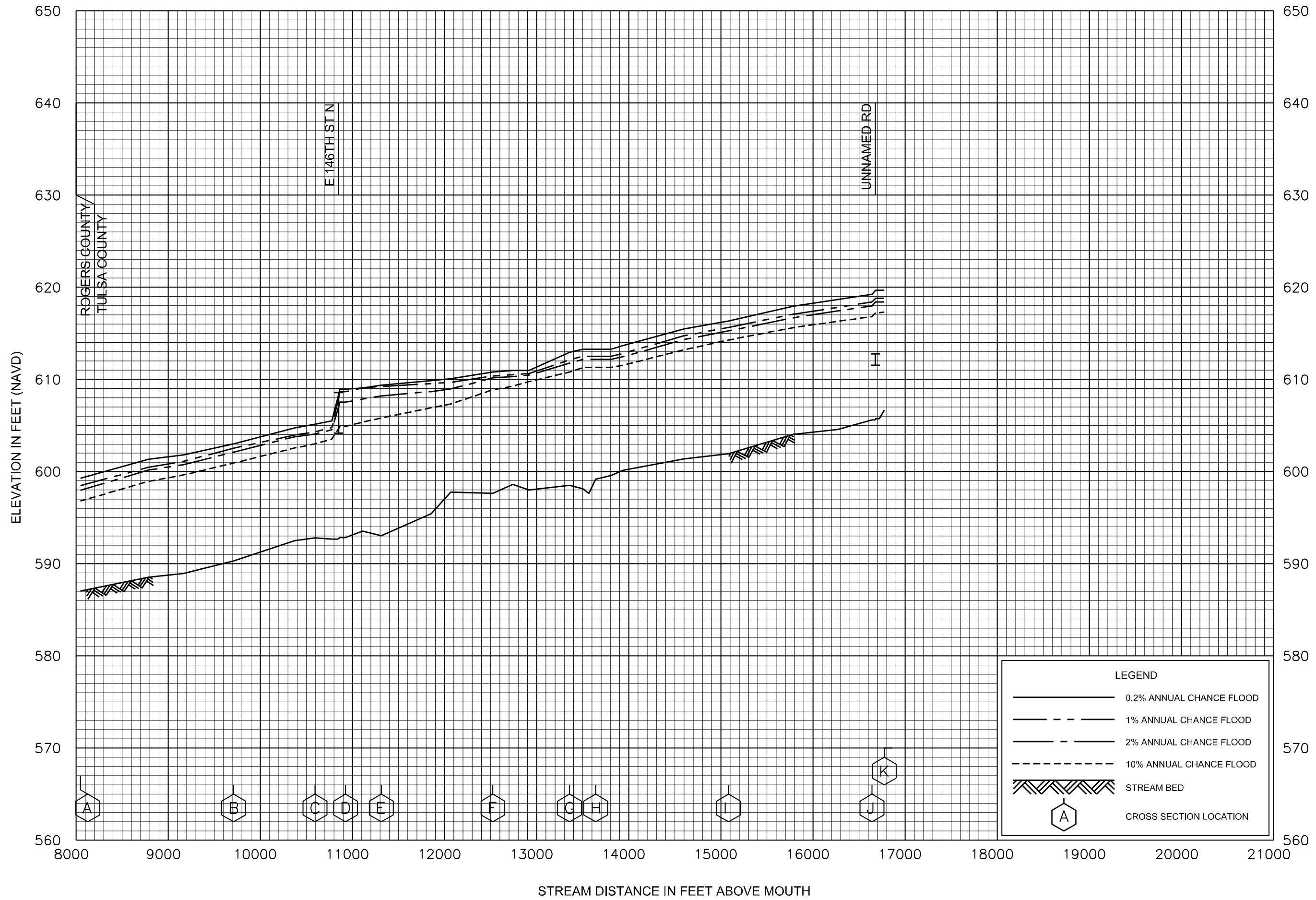
TULSA COUNTY, OK
AND INCORPORATED AREAS



FLOOD PROFILES

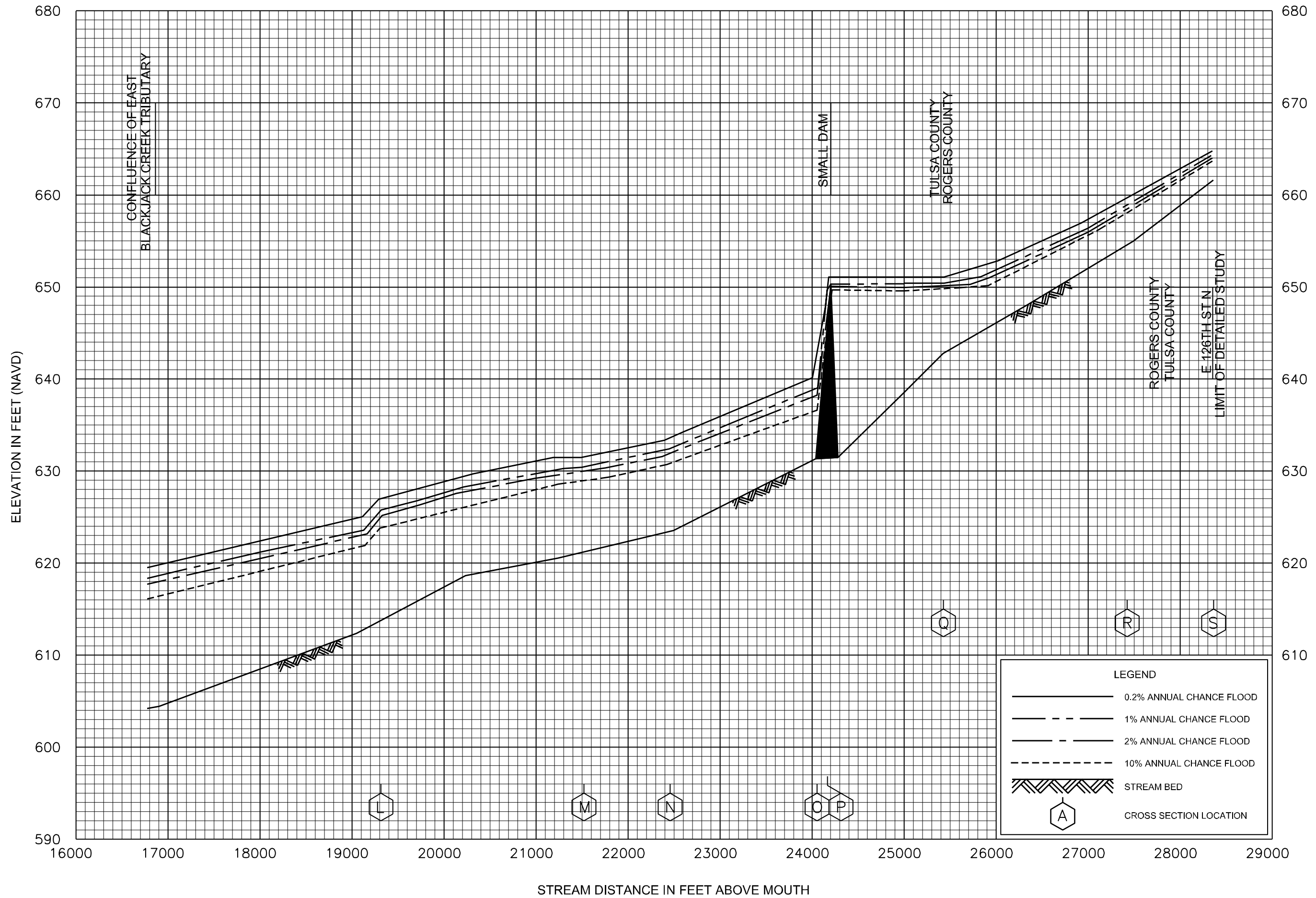
EAST BRANCH JOE CREEK SPLIT FLOW

FEDERAL EMERGENCY MANAGEMENT AGENCY
 TULSA COUNTY, OK
 AN INCORPORATED AREAS



FLOOD PROFILES
EAST CREEK

FEDERAL EMERGENCY MANAGEMENT AGENCY
TULSA COUNTY, OK
AND INCORPORATED AREAS

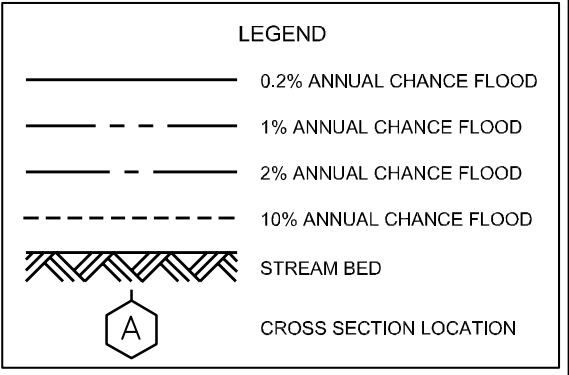


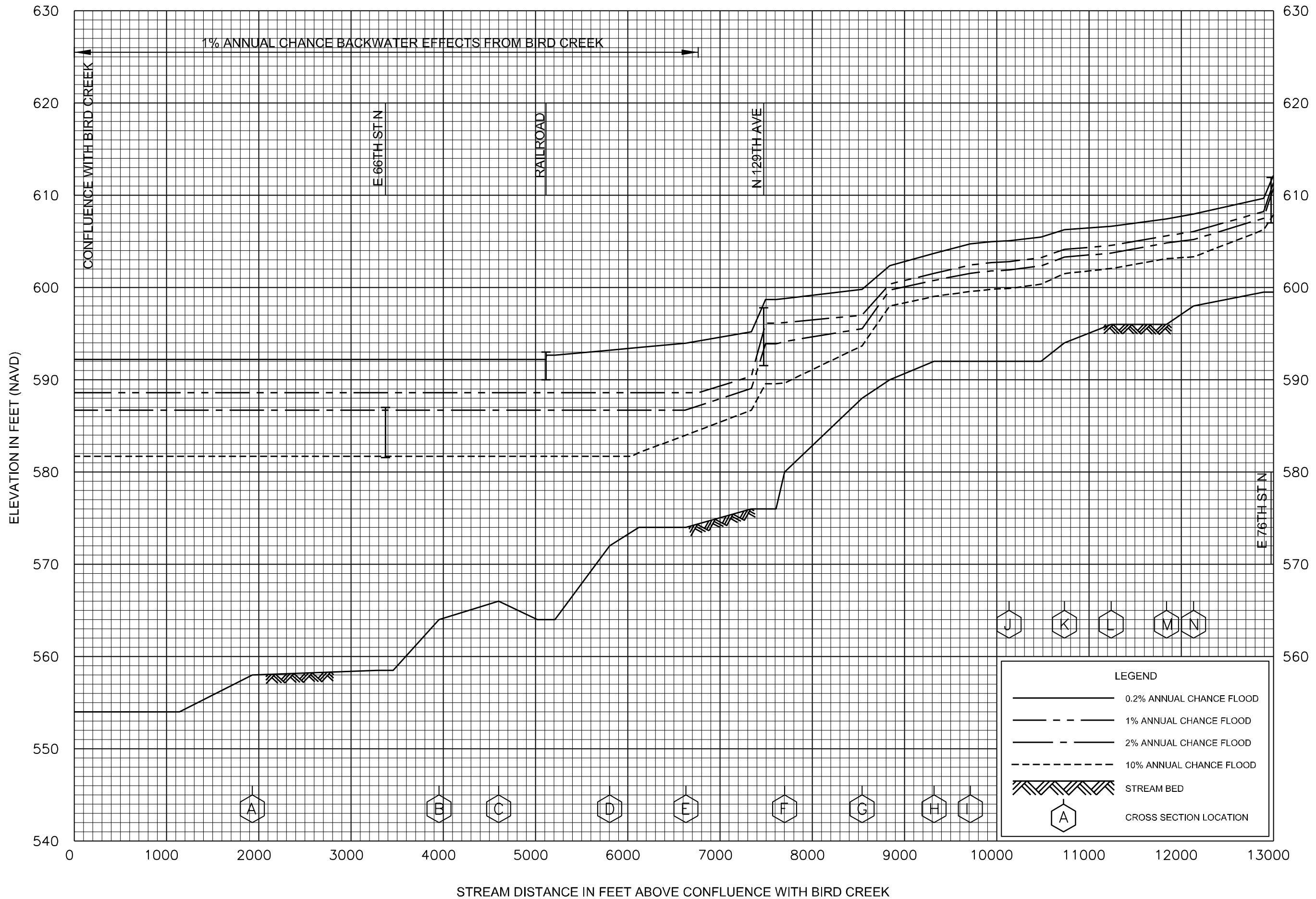
FLOOD PROFILES

EAST CREEK

FEDERAL EMERGENCY MANAGEMENT AGENCY

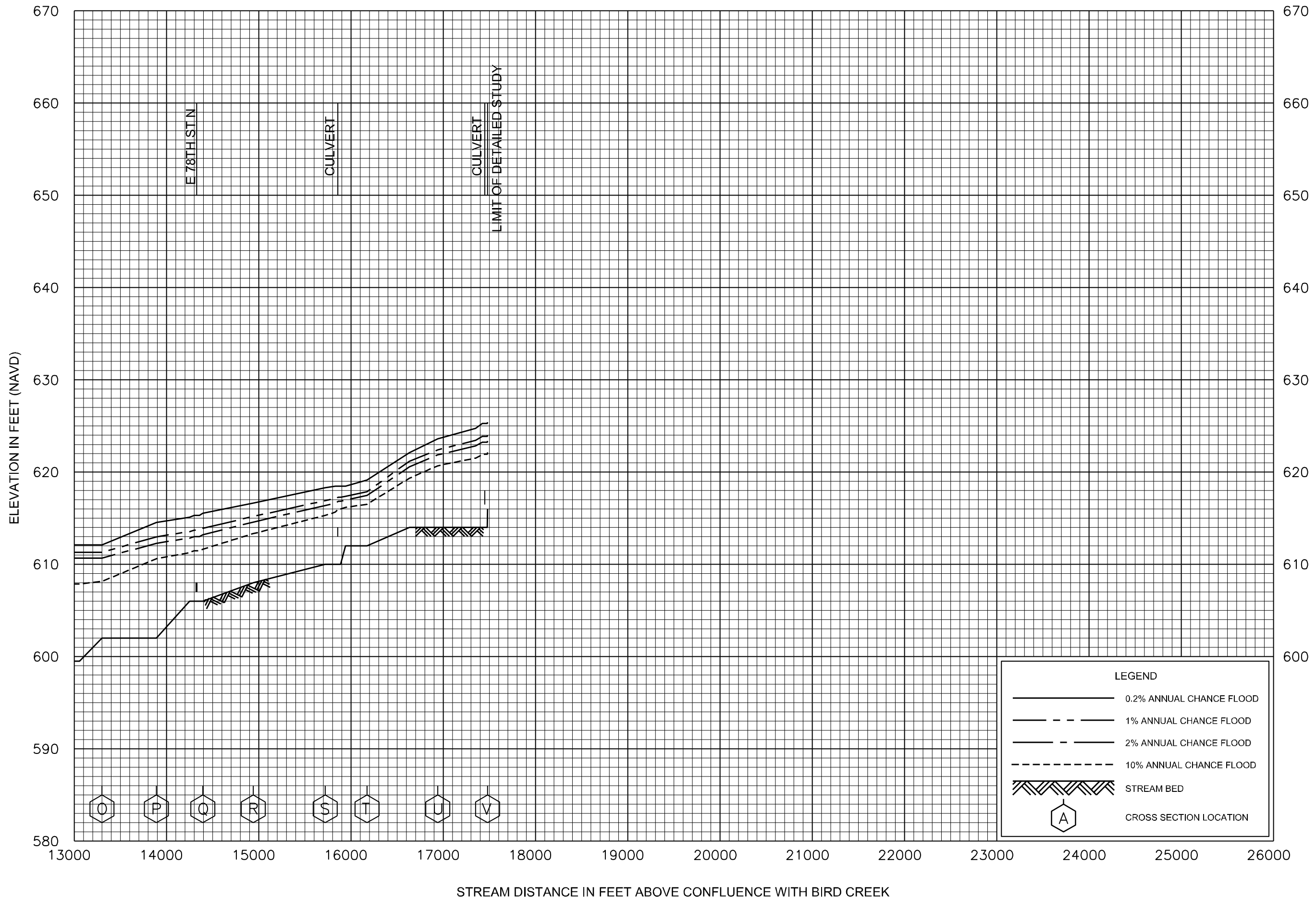
TULSA COUNTY, OK
AND INCORPORATED AREAS





FLOOD PROFILES
ELM CREEK

FEDERAL EMERGENCY MANAGEMENT AGENCY
TULSA COUNTY, OK
AND INCORPORATED AREAS

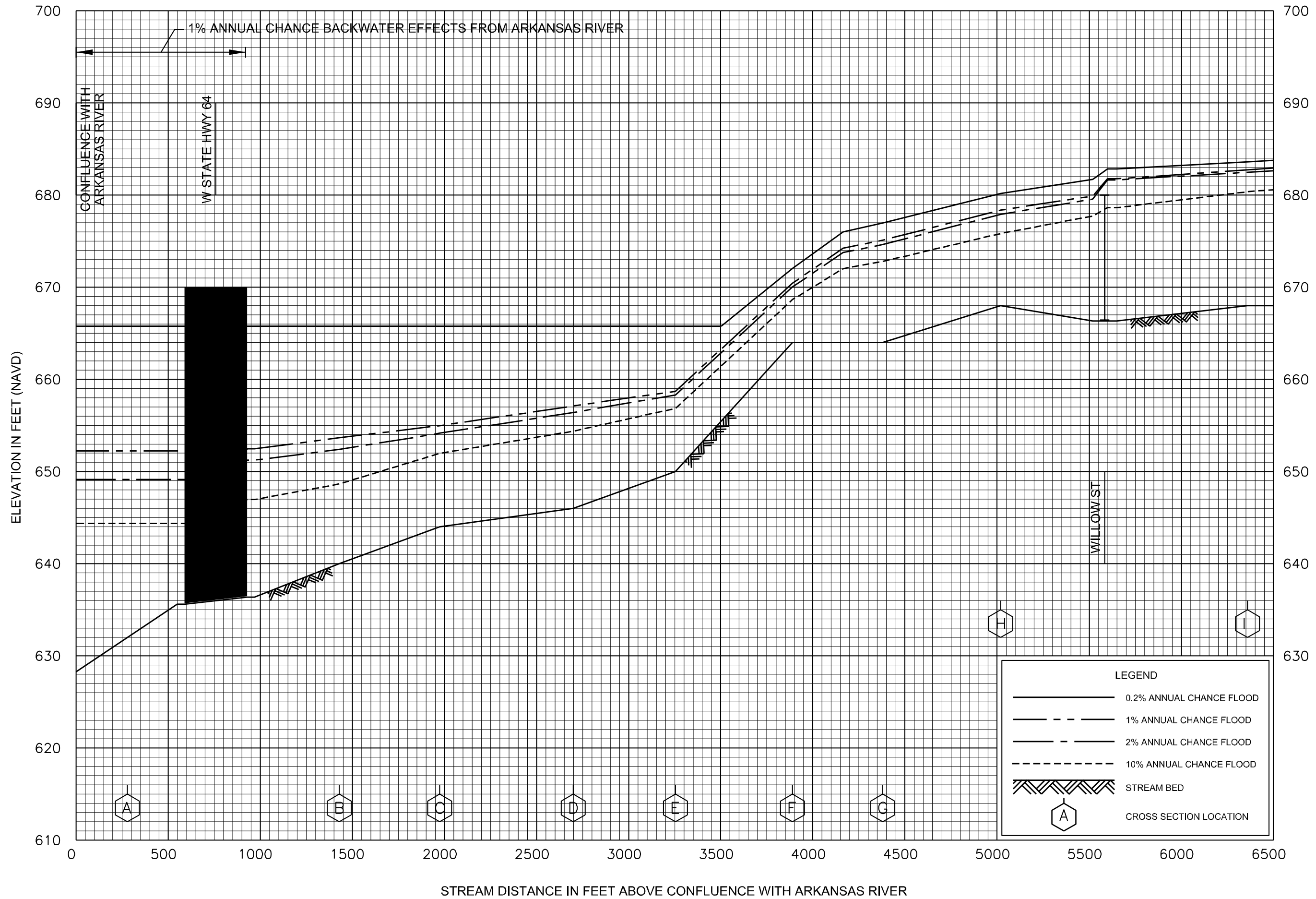


FLOOD PROFILES

ELM CREEK

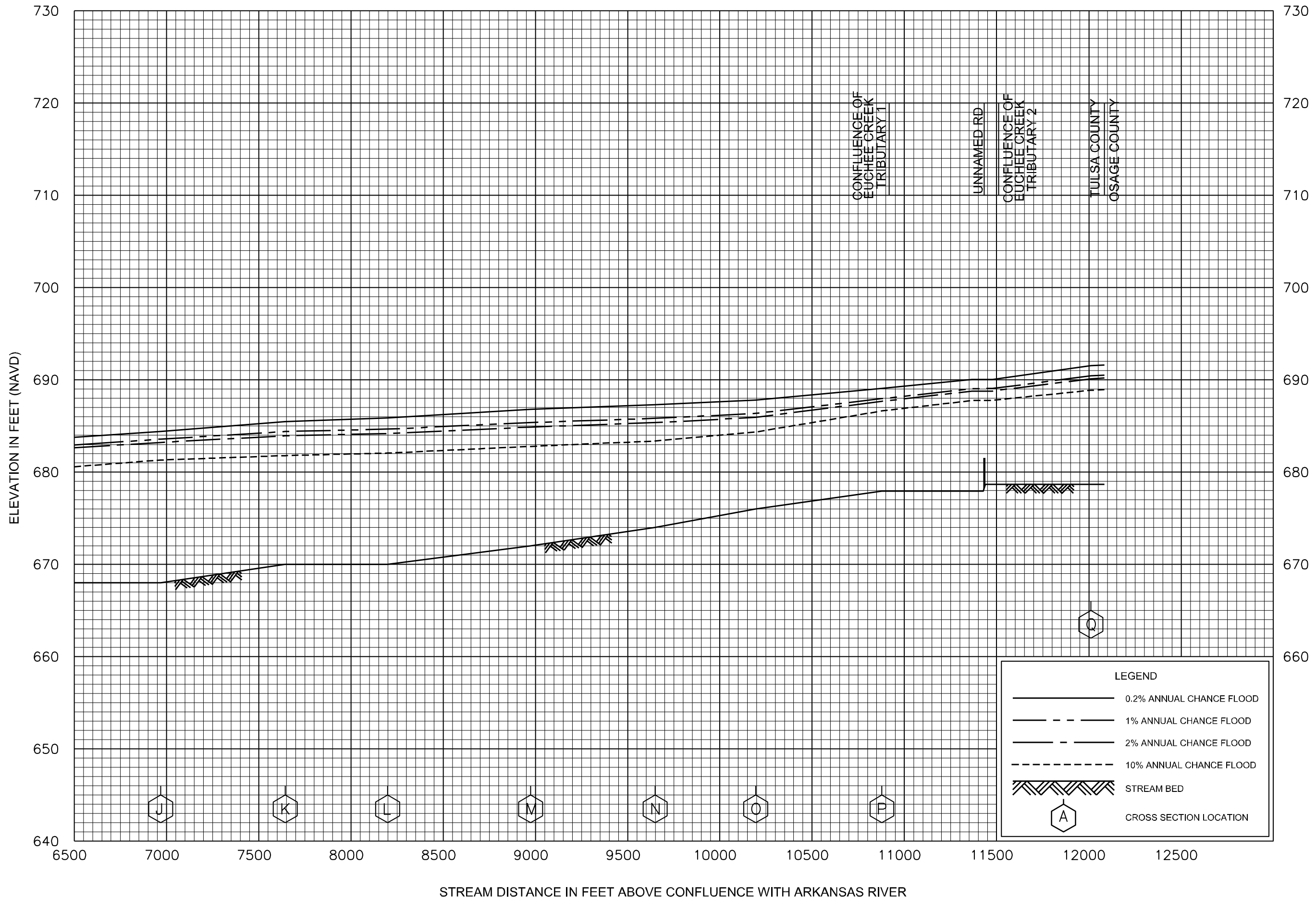
FEDERAL EMERGENCY MANAGEMENT AGENCY

TULSA COUNTY, OK
AND INCORPORATED AREAS




FLOOD PROFILES
EUCHEE CREEK

FEDERAL EMERGENCY MANAGEMENT AGENCY
TULSA COUNTY, OK
AND INCORPORATED AREAS



FLOOD PROFILES
EUCHEE CREEK

FEDERAL EMERGENCY MANAGEMENT AGENCY
TULSA COUNTY, OK
AND INCORPORATED AREAS




FLOOD PROFILES

EUCHEE CREEK TRIBUTARY 1

FEDERAL EMERGENCY MANAGEMENT AGENCY

TULSA COUNTY, OK
AND INCORPORATED AREAS



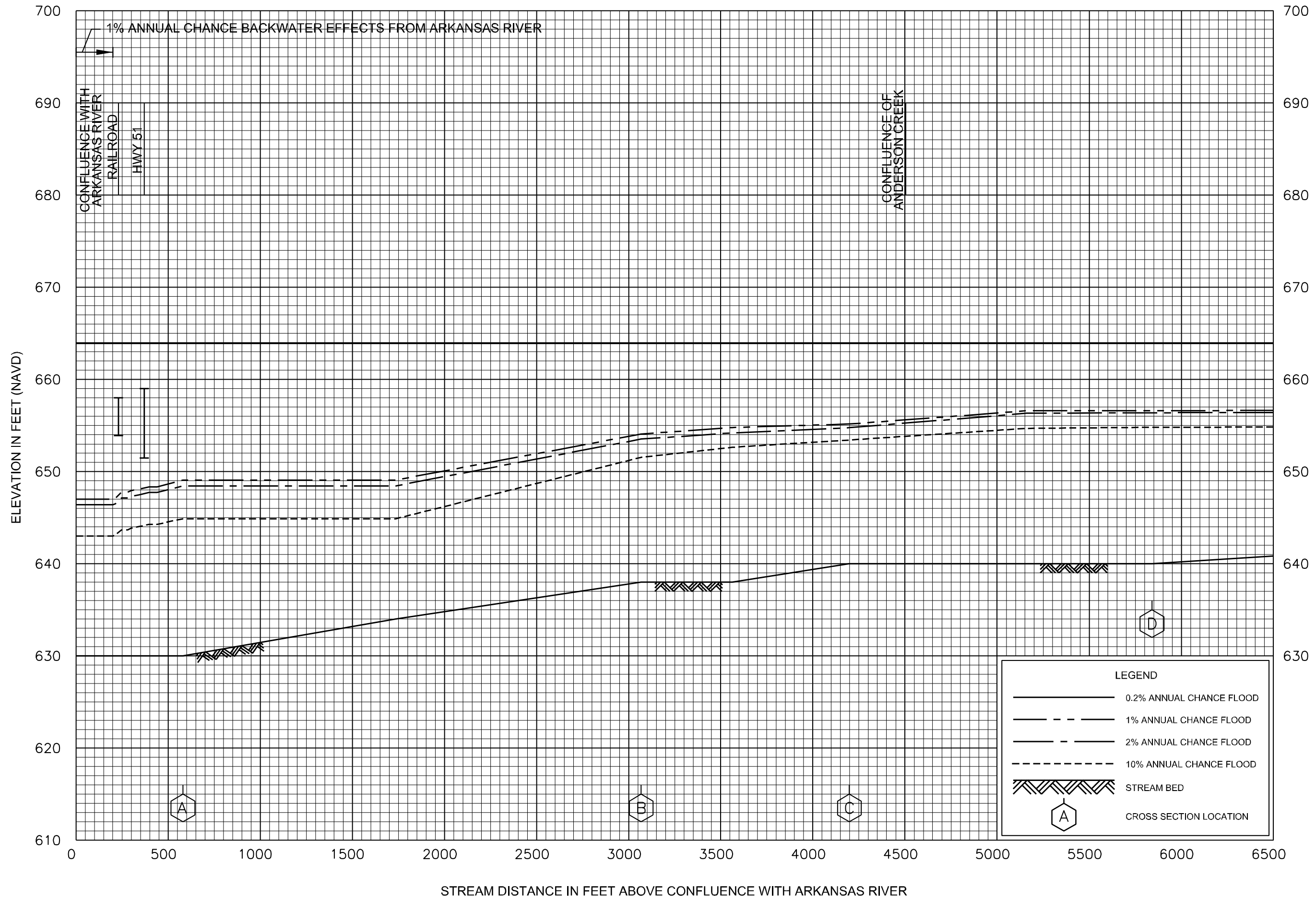
STREAM DISTANCE IN FEET ABOVE CONFLUENCE WITH EUCHEE CREEK

FLOOD PROFILES

EUCHEE CREEK TRIBUTARY 2

FEDERAL EMERGENCY MANAGEMENT AGENCY

TULSA COUNTY, OK
AND INCORPORATED AREAS

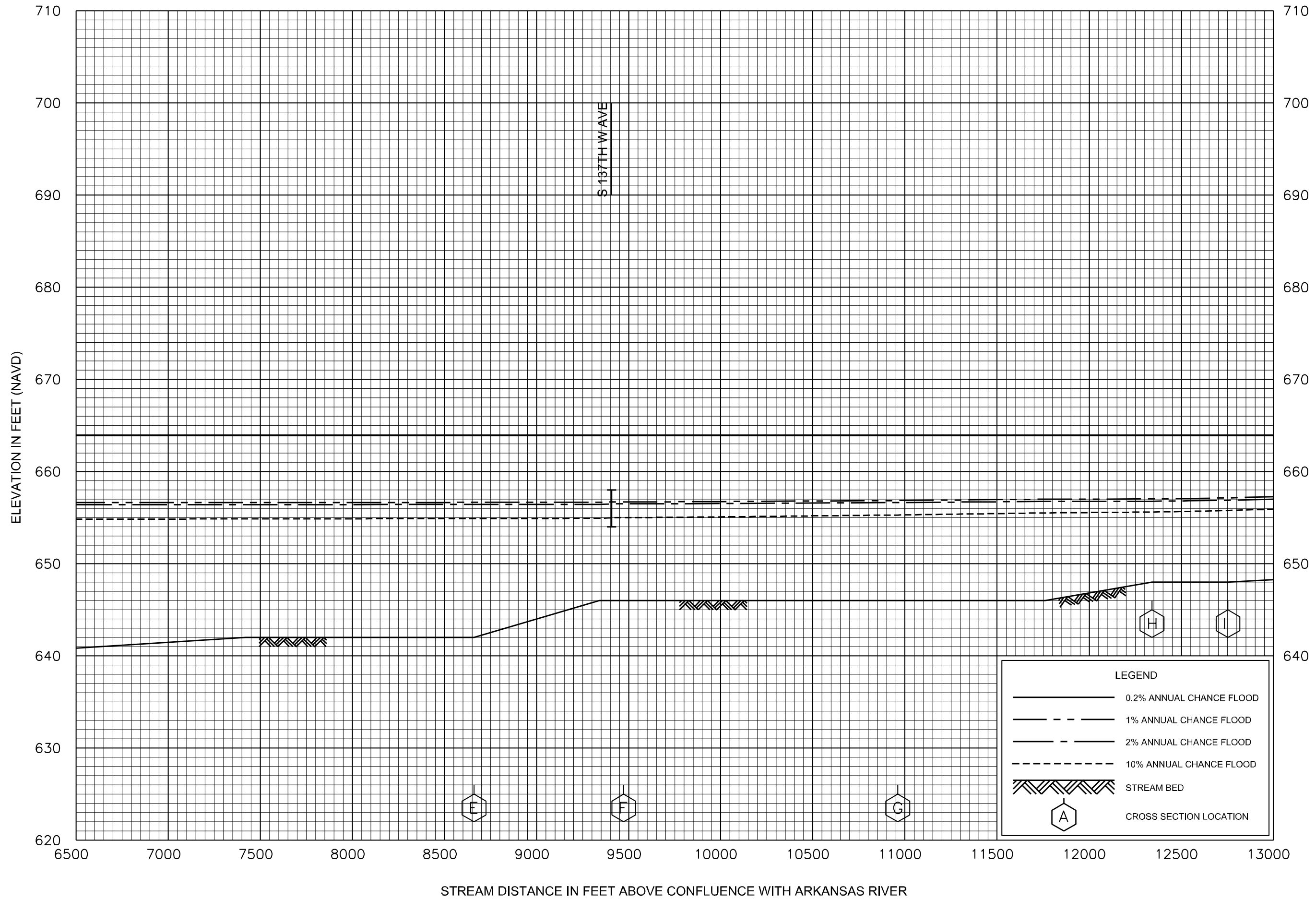


FLOOD PROFILES

FISHER CREEK

FEDERAL EMERGENCY MANAGEMENT AGENCY

TULSA COUNTY, OK
AND INCORPORATED AREAS

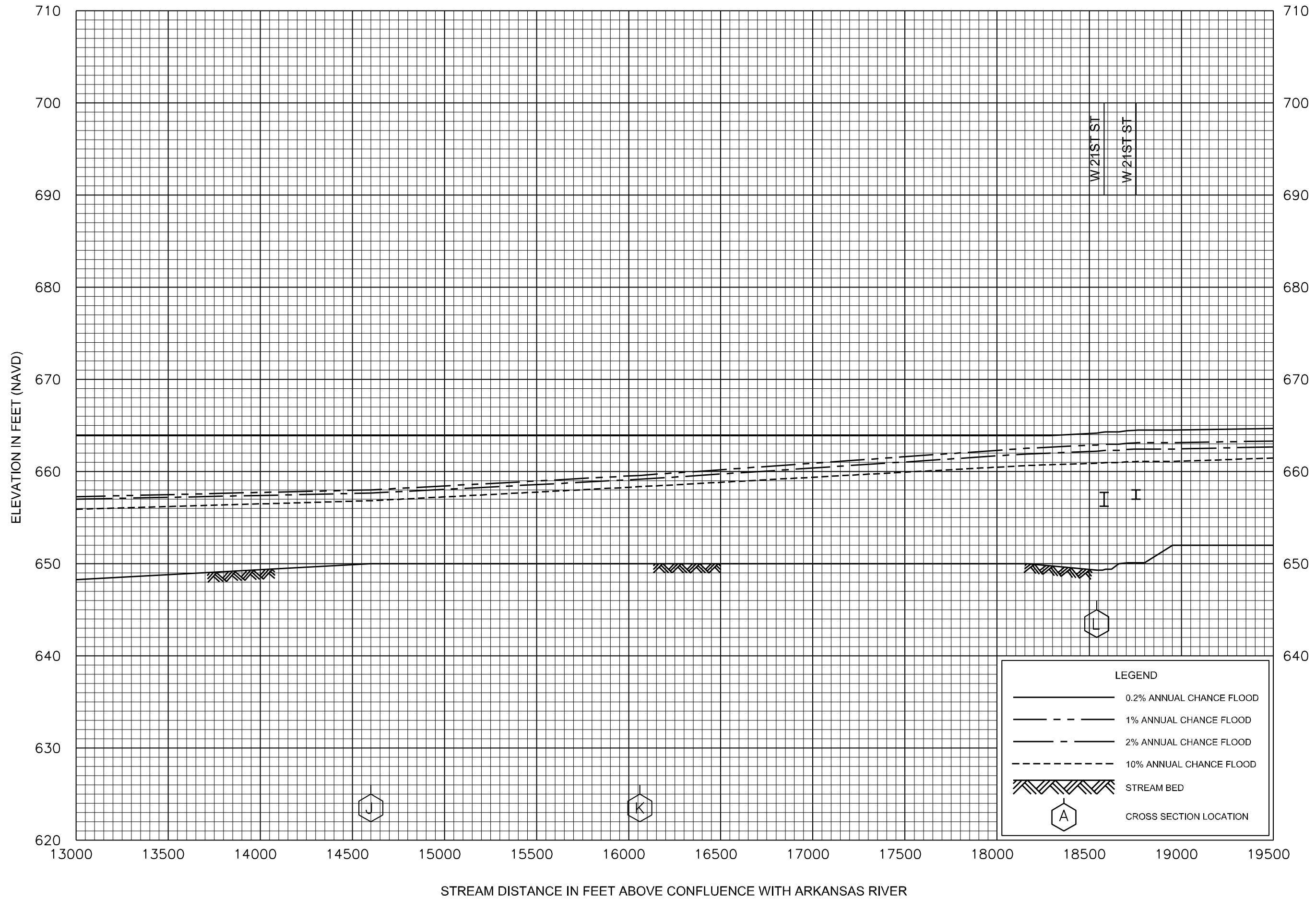


FLOOD PROFILES

FISHER CREEK

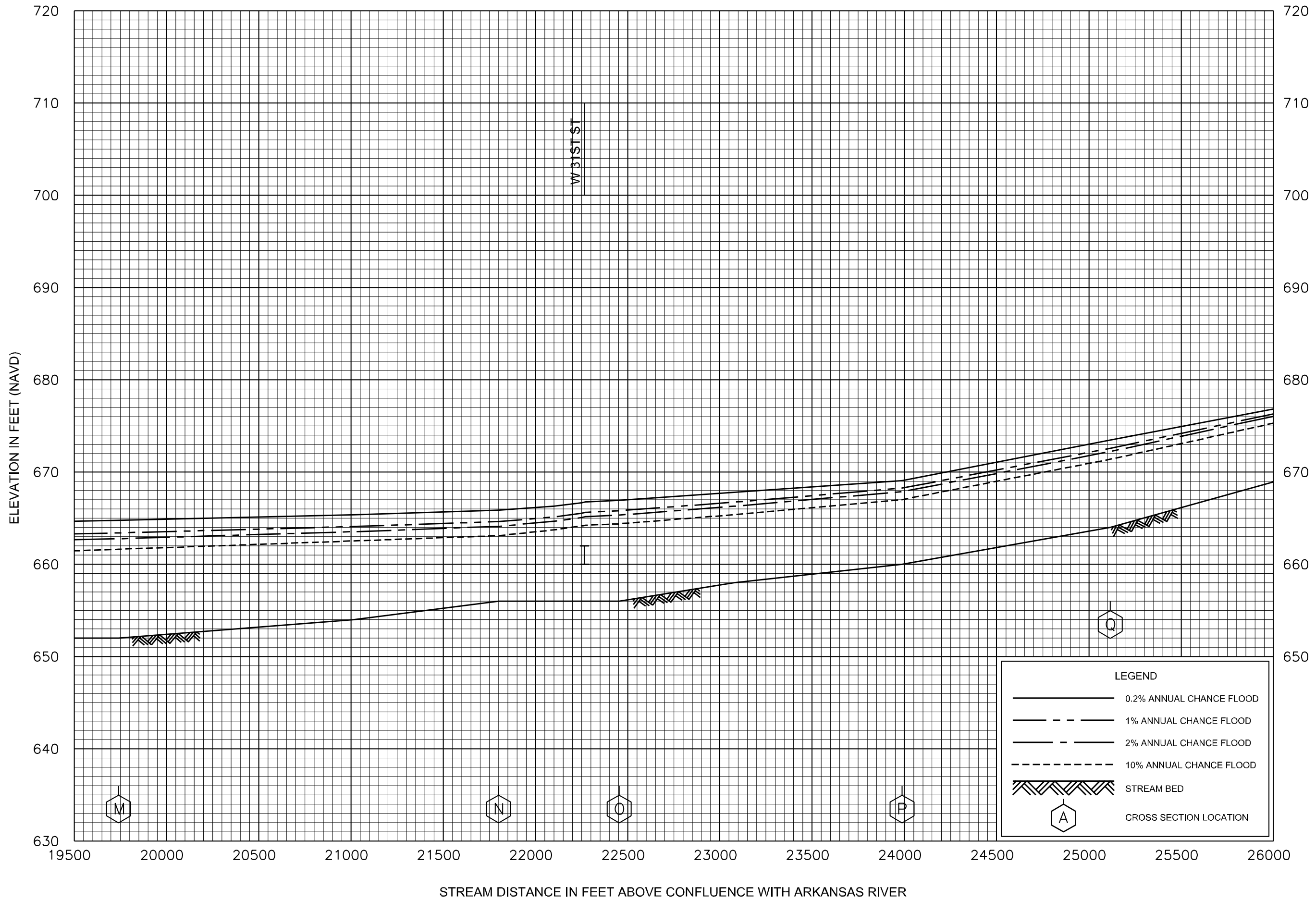
FEDERAL EMERGENCY MANAGEMENT AGENCY

TULSA COUNTY, OK
AND INCORPORATED AREAS



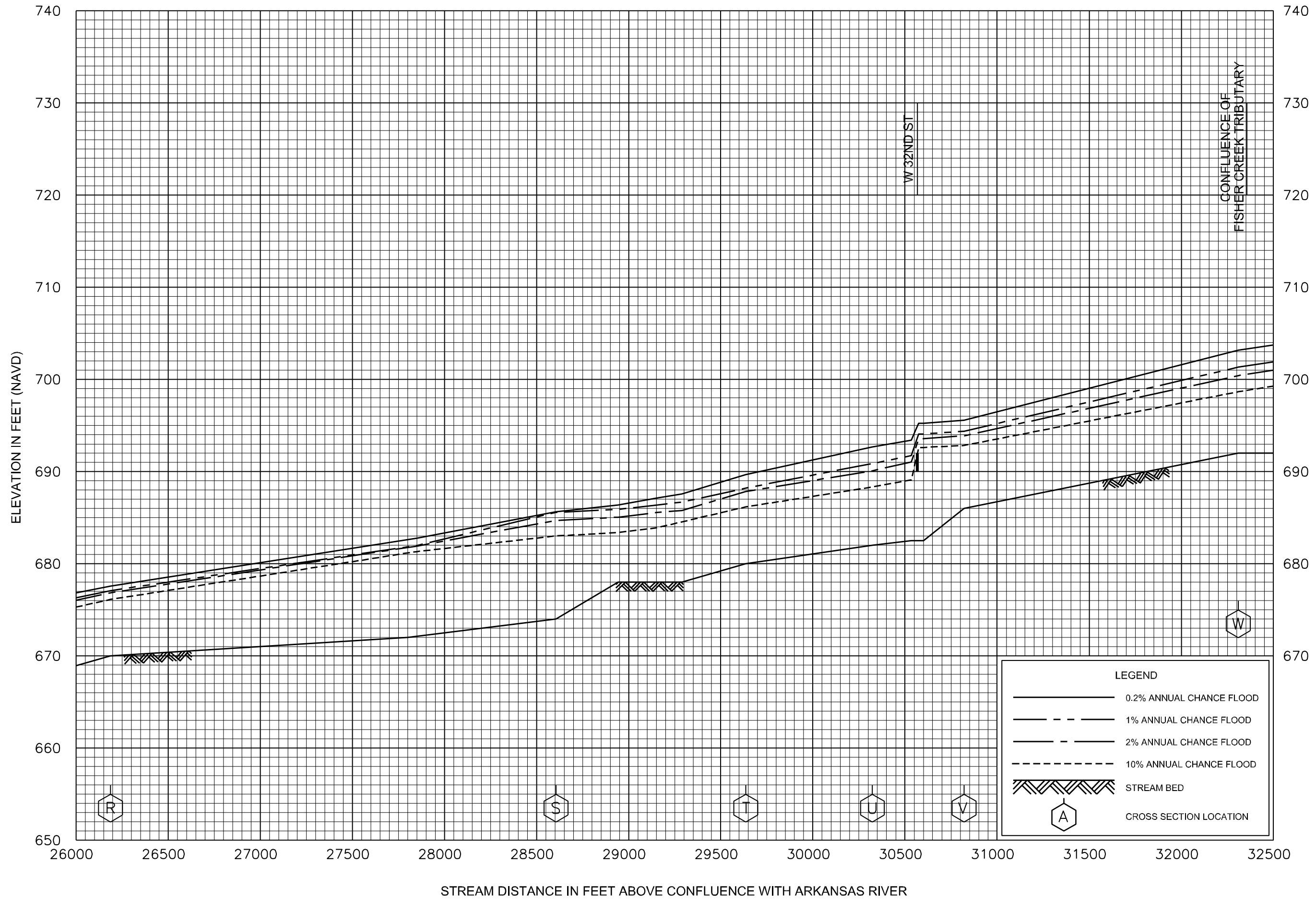
FLOOD PROFILES
FISHER CREEK

FEDERAL EMERGENCY MANAGEMENT AGENCY
TULSA COUNTY, OK
AND INCORPORATED AREAS



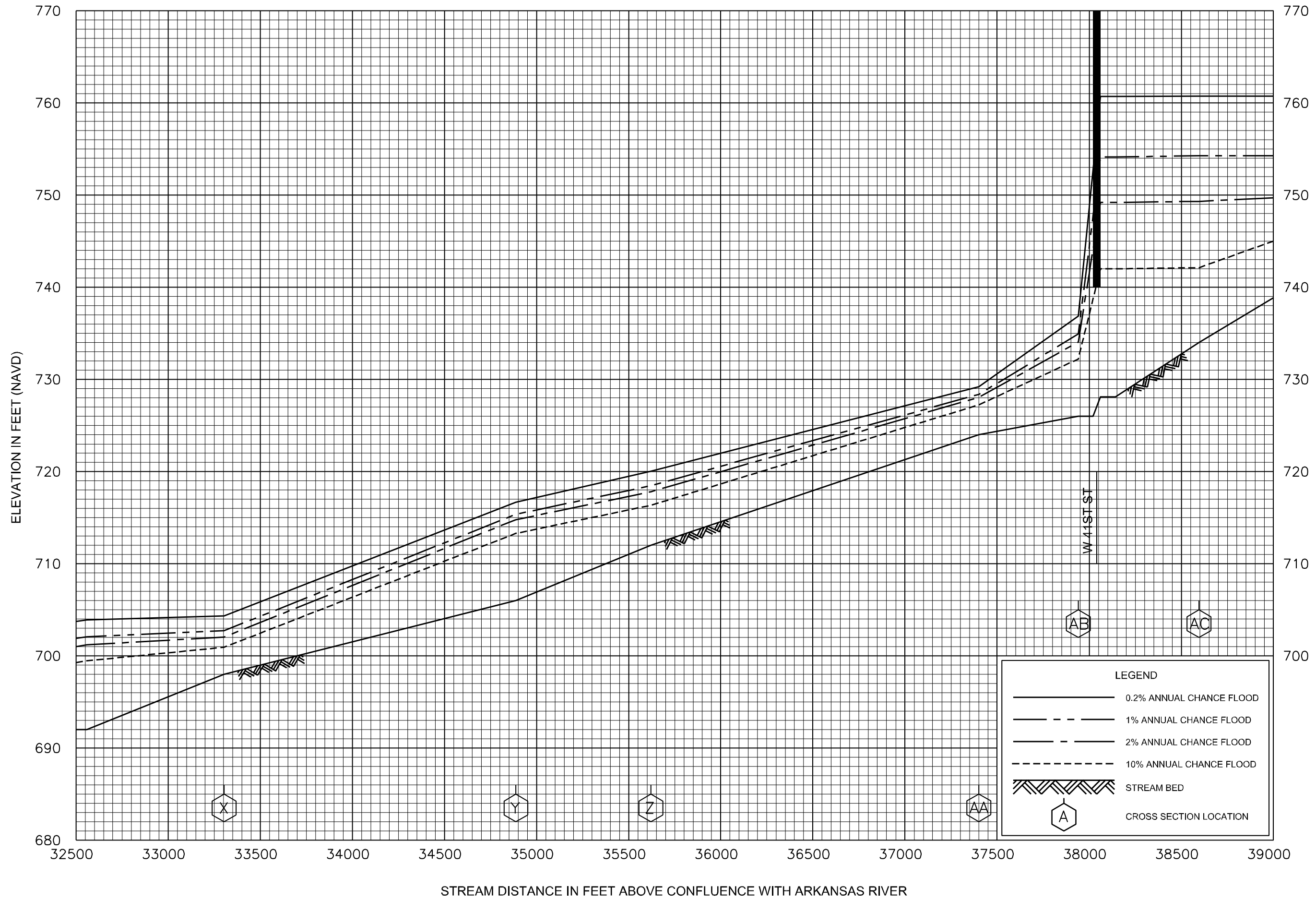
FLOOD PROFILES
FISHER CREEK

FEDERAL EMERGENCY MANAGEMENT AGENCY
TULSA COUNTY, OK
AND INCORPORATED AREAS



FLOOD PROFILES
FISHER CREEK

FEDERAL EMERGENCY MANAGEMENT AGENCY
TULSA COUNTY, OK
AND INCORPORATED AREAS

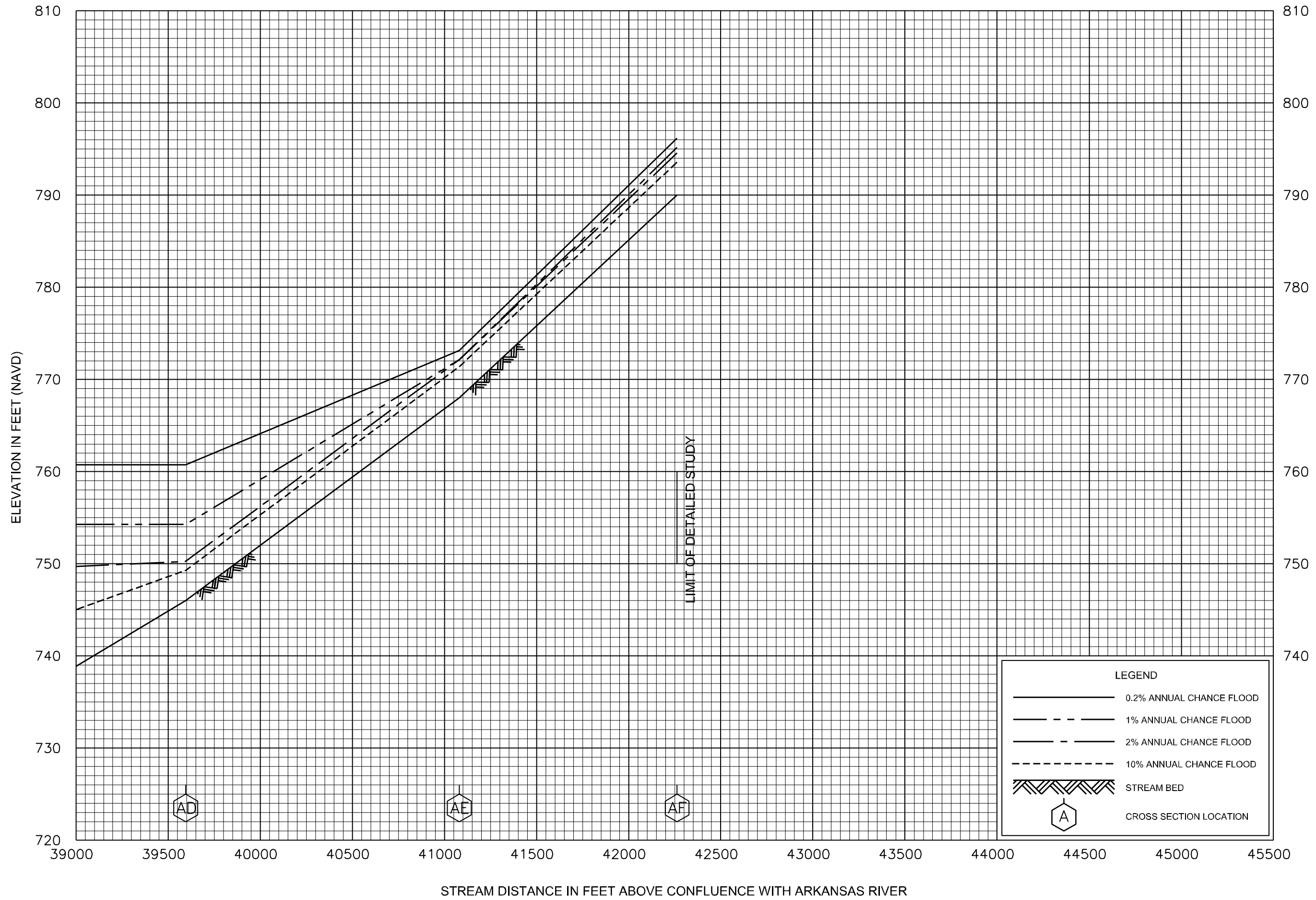


LEGEND

- 0.2% ANNUAL CHANCE FLOOD
- - - 1% ANNUAL CHANCE FLOOD
- · - 2% ANNUAL CHANCE FLOOD
- · · 10% ANNUAL CHANCE FLOOD
- ▨ STREAM BED
- ⬡ A CROSS SECTION LOCATION

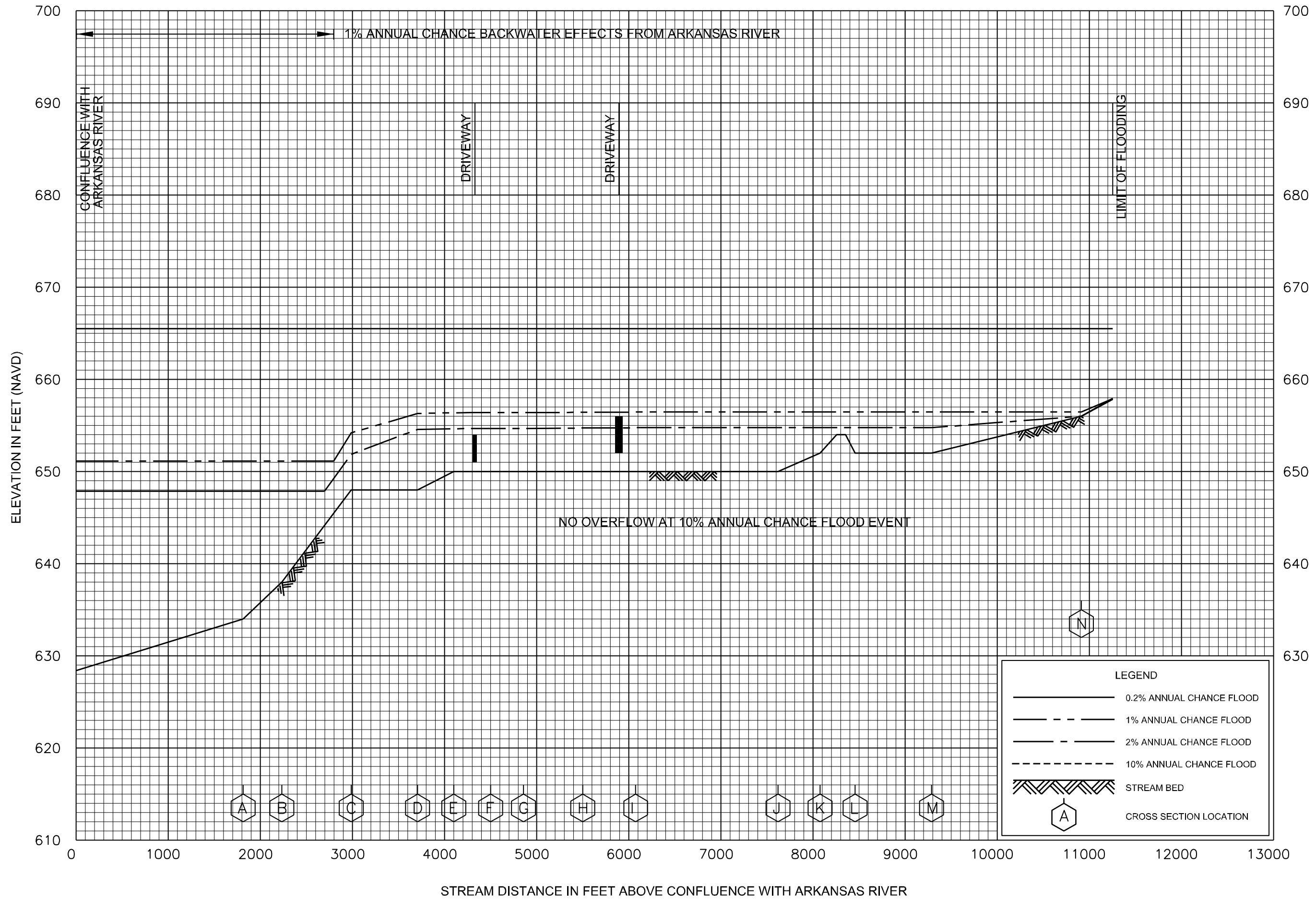
FLOOD PROFILES
FISHER CREEK

FEDERAL EMERGENCY MANAGEMENT AGENCY
TULSA COUNTY, OK
AND INCORPORATED AREAS



FLOOD PROFILES
FISHER CREEK

FEDERAL EMERGENCY MANAGEMENT AGENCY
TULSA COUNTY, OK
AND INCORPORATED AREAS

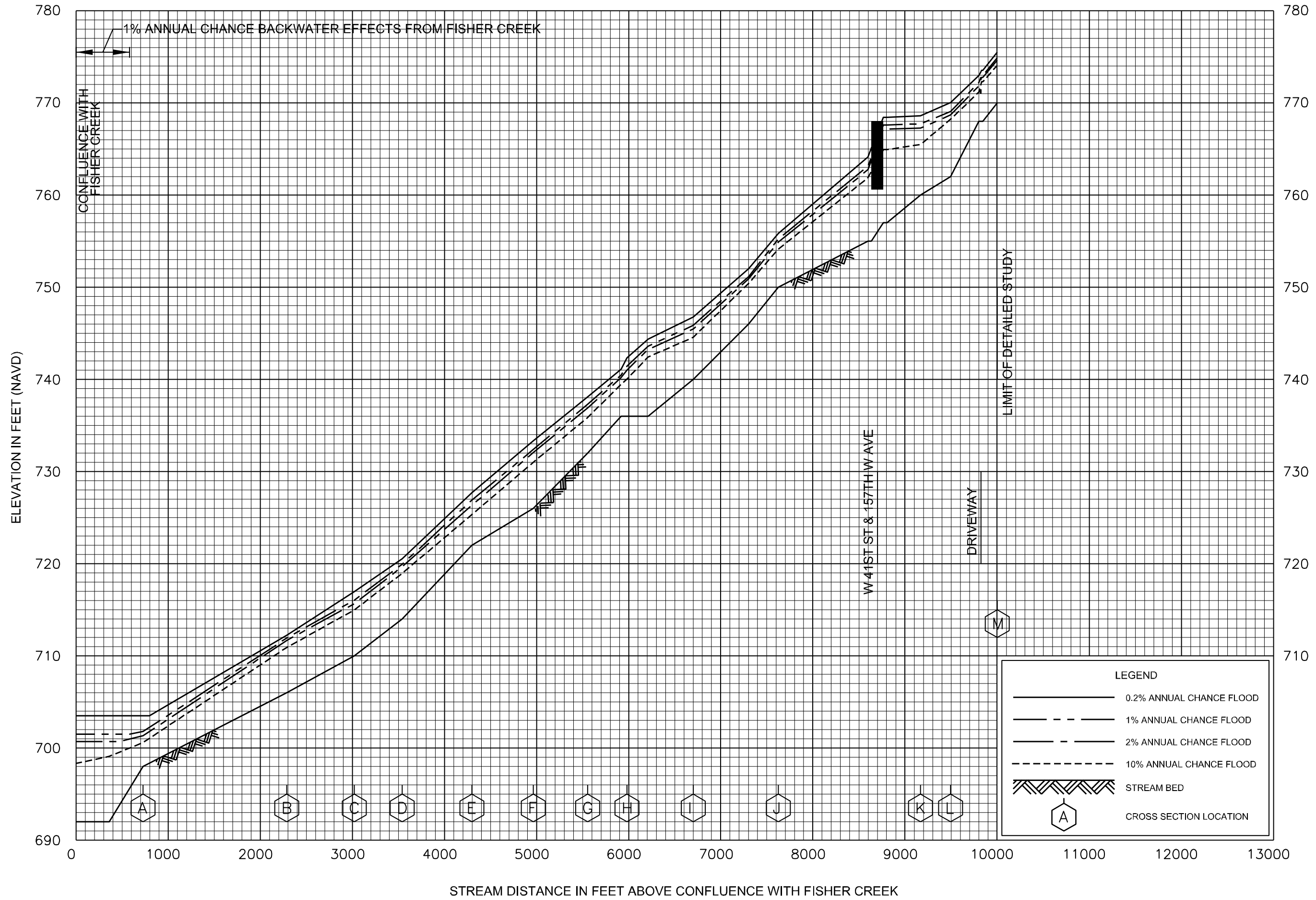


FLOOD PROFILES

FISHER CREEK OVERFLOW

FEDERAL EMERGENCY MANAGEMENT AGENCY

TULSA COUNTY, OK
AND INCORPORATED AREAS



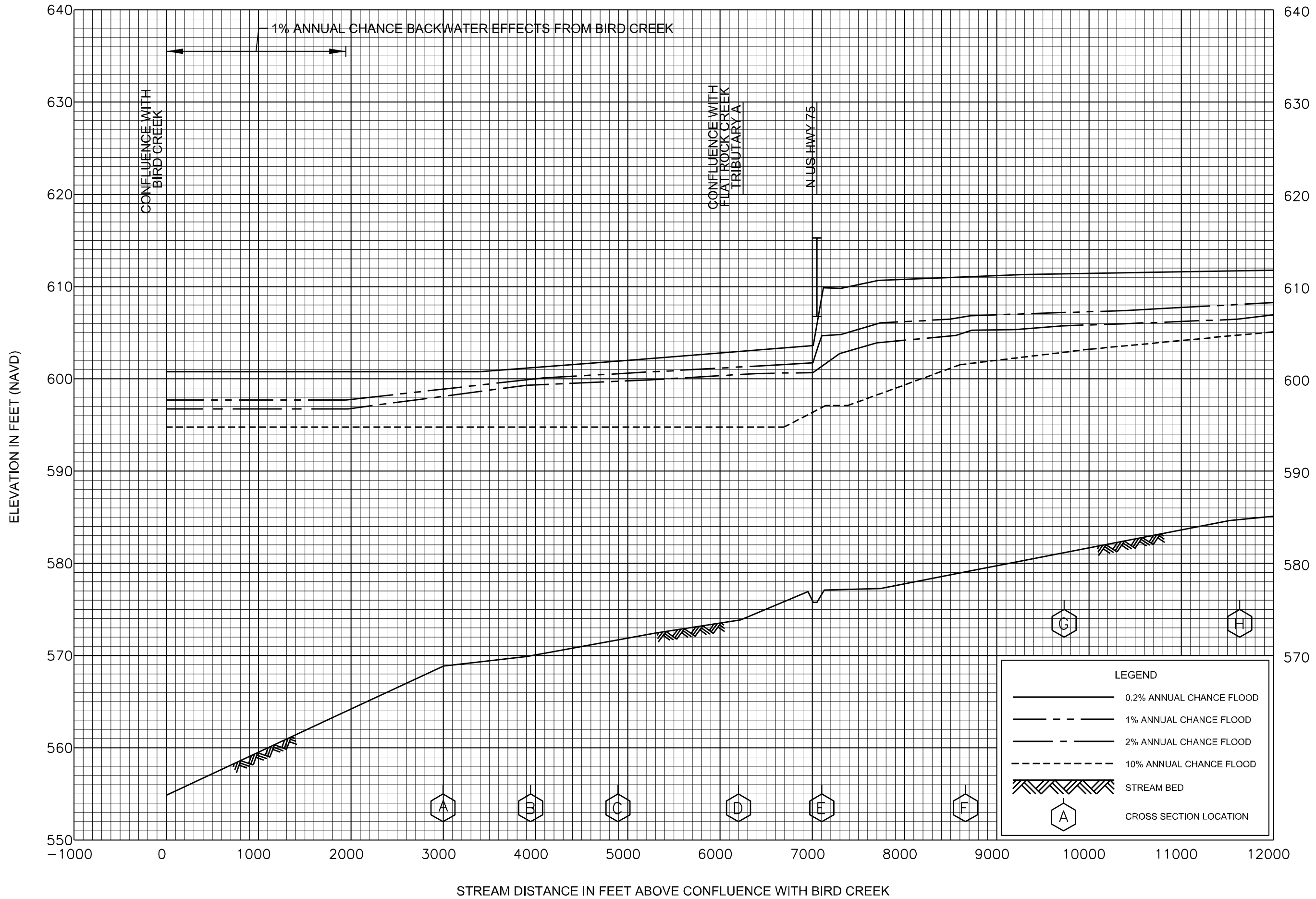
LEGEND

- 0.2% ANNUAL CHANCE FLOOD
- 1% ANNUAL CHANCE FLOOD
- 2% ANNUAL CHANCE FLOOD
- 10% ANNUAL CHANCE FLOOD
- STREAM BED
- CROSS SECTION LOCATION

FLOOD PROFILES
FISHER CREEK TRIBUTARY


FEDERAL EMERGENCY MANAGEMENT AGENCY
TULSA COUNTY, OK
AND INCORPORATED AREAS

129P



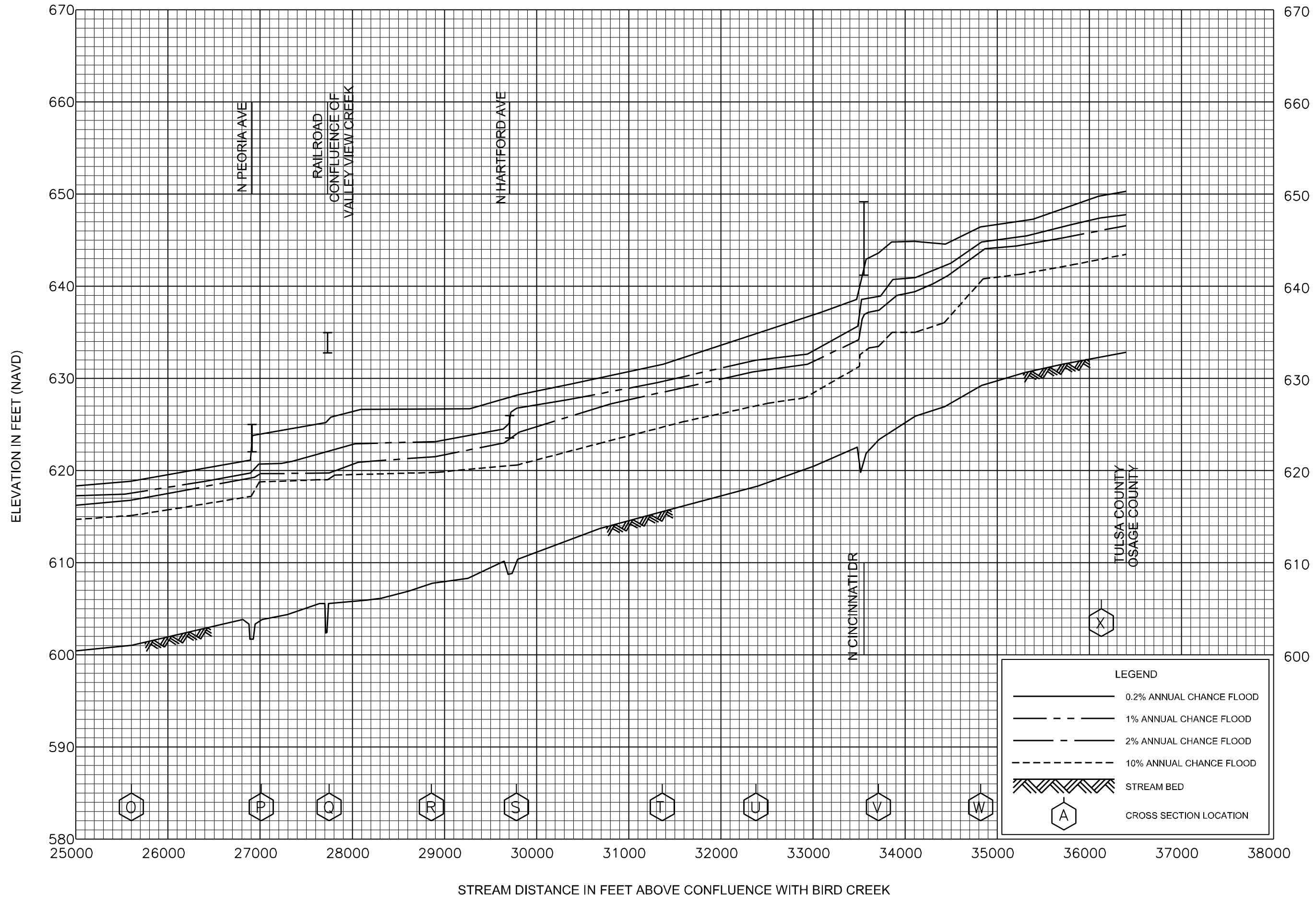
FLOOD PROFILES
FLAT ROCK CREEK

FEDERAL EMERGENCY MANAGEMENT AGENCY
TULSA COUNTY, OK
AND INCORPORATED AREAS



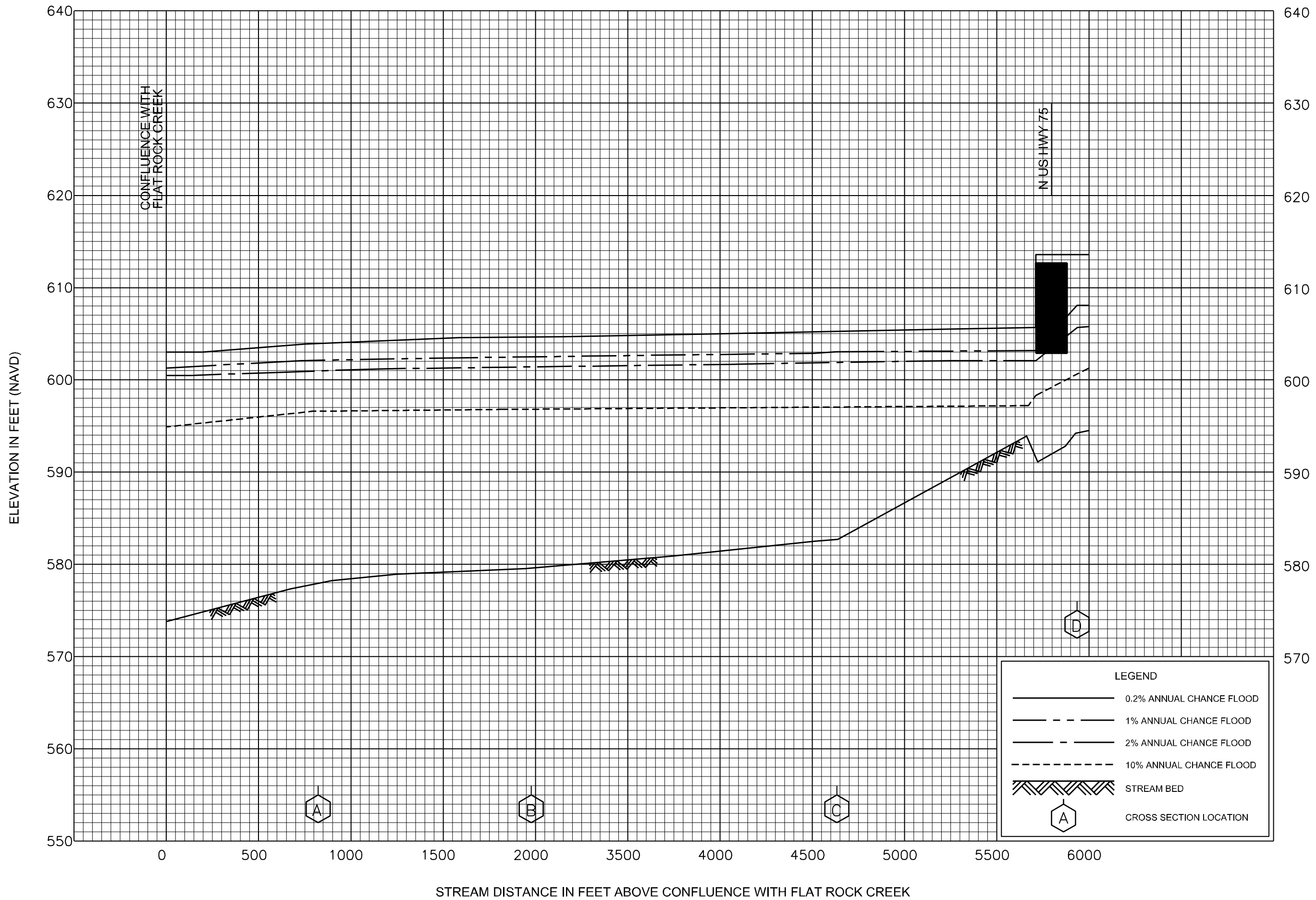
FLOOD PROFILES
FLAT ROCK CREEK

FEDERAL EMERGENCY MANAGEMENT AGENCY
TULSA COUNTY, OK
AND INCORPORATED AREAS



FLOOD PROFILES
FLAT ROCK CREEK

FEDERAL EMERGENCY MANAGEMENT AGENCY
TULSA COUNTY, OK
AND INCORPORATED AREAS

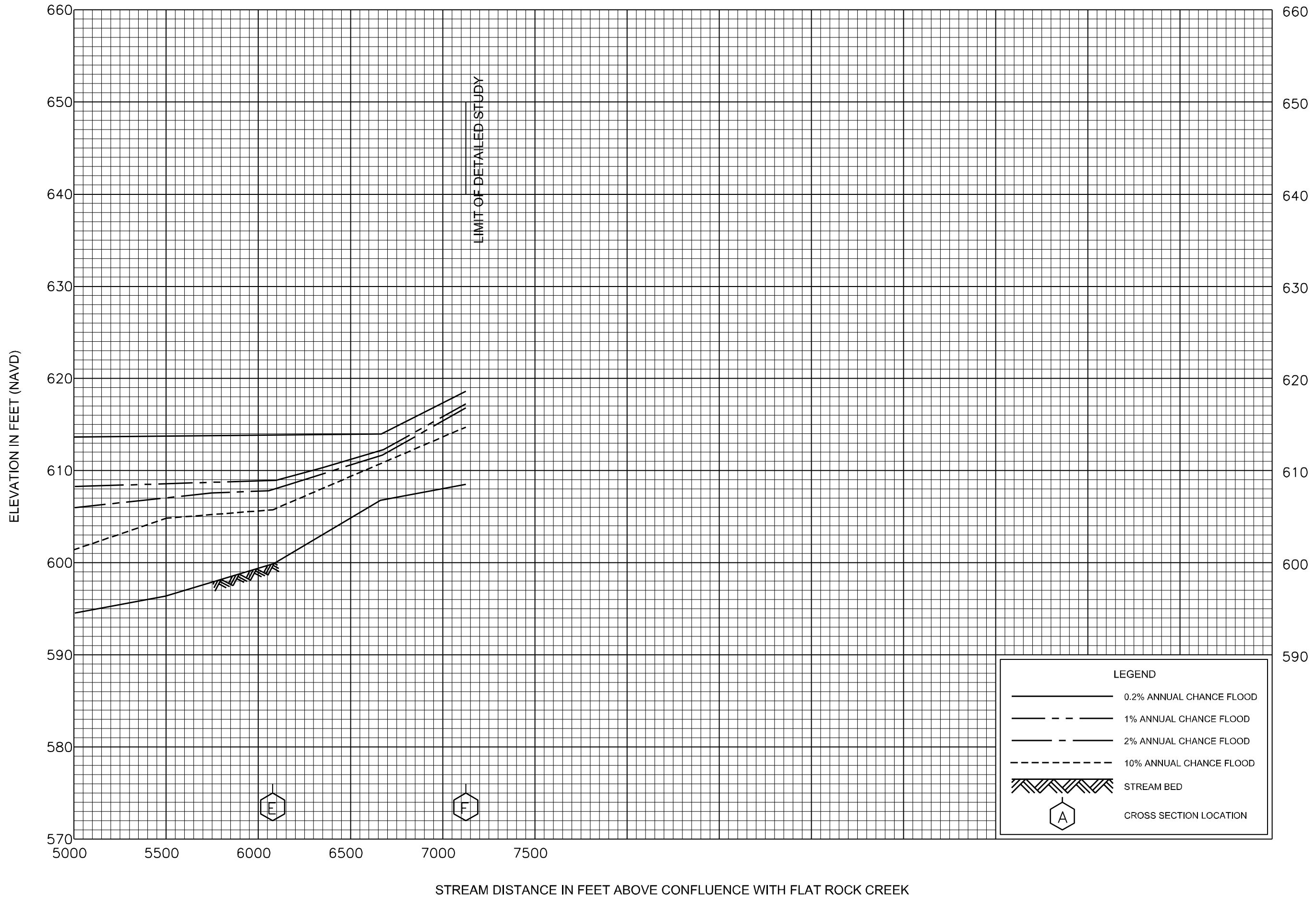


FLOOD PROFILES

FLAT ROCK CREEK TRIBUTARY A

FEDERAL EMERGENCY MANAGEMENT AGENCY

TULSA COUNTY, OK
AND INCORPORATED AREAS

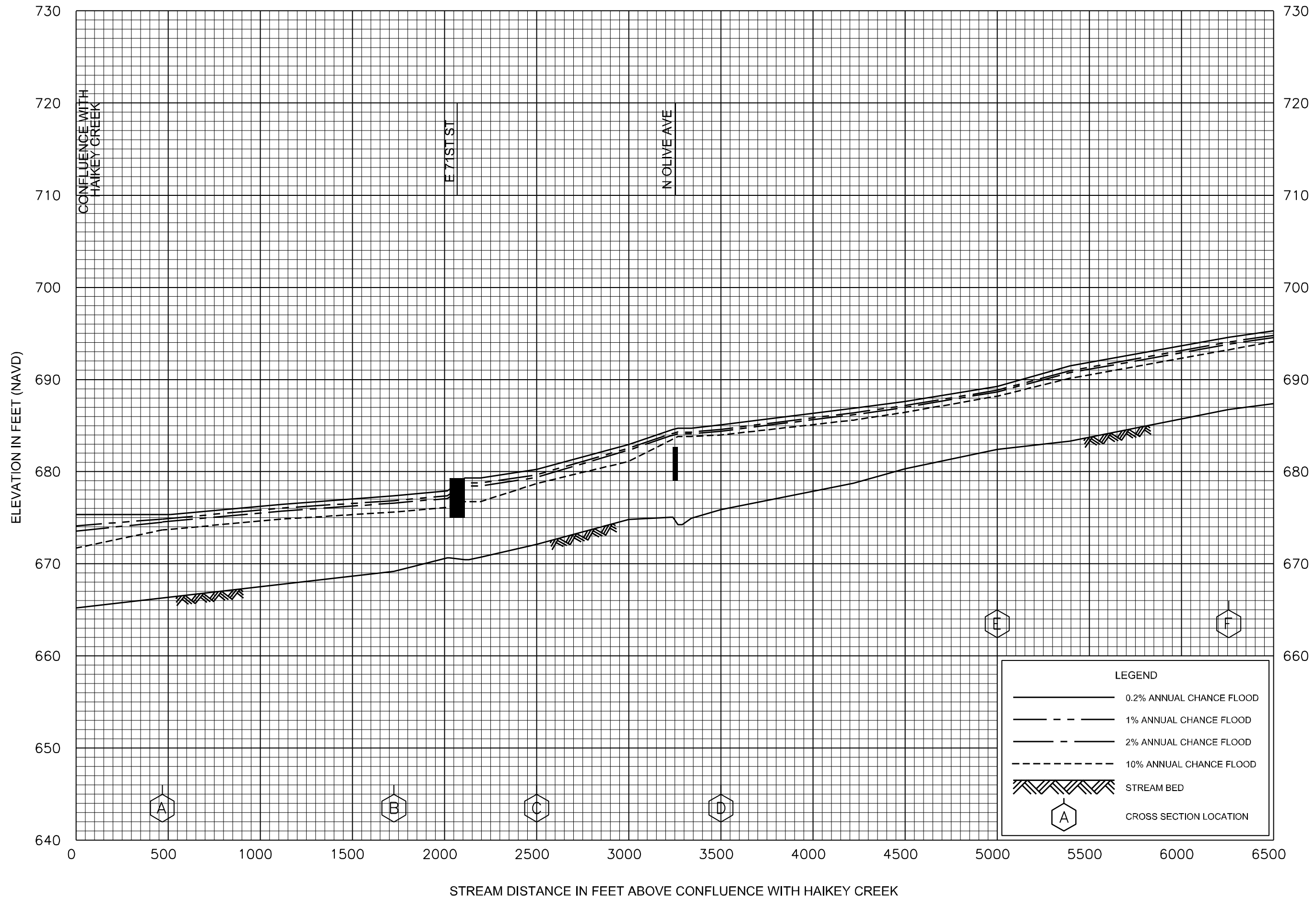


FLOOD PROFILES

FLAT ROCK CREEK TRIBUTARY A

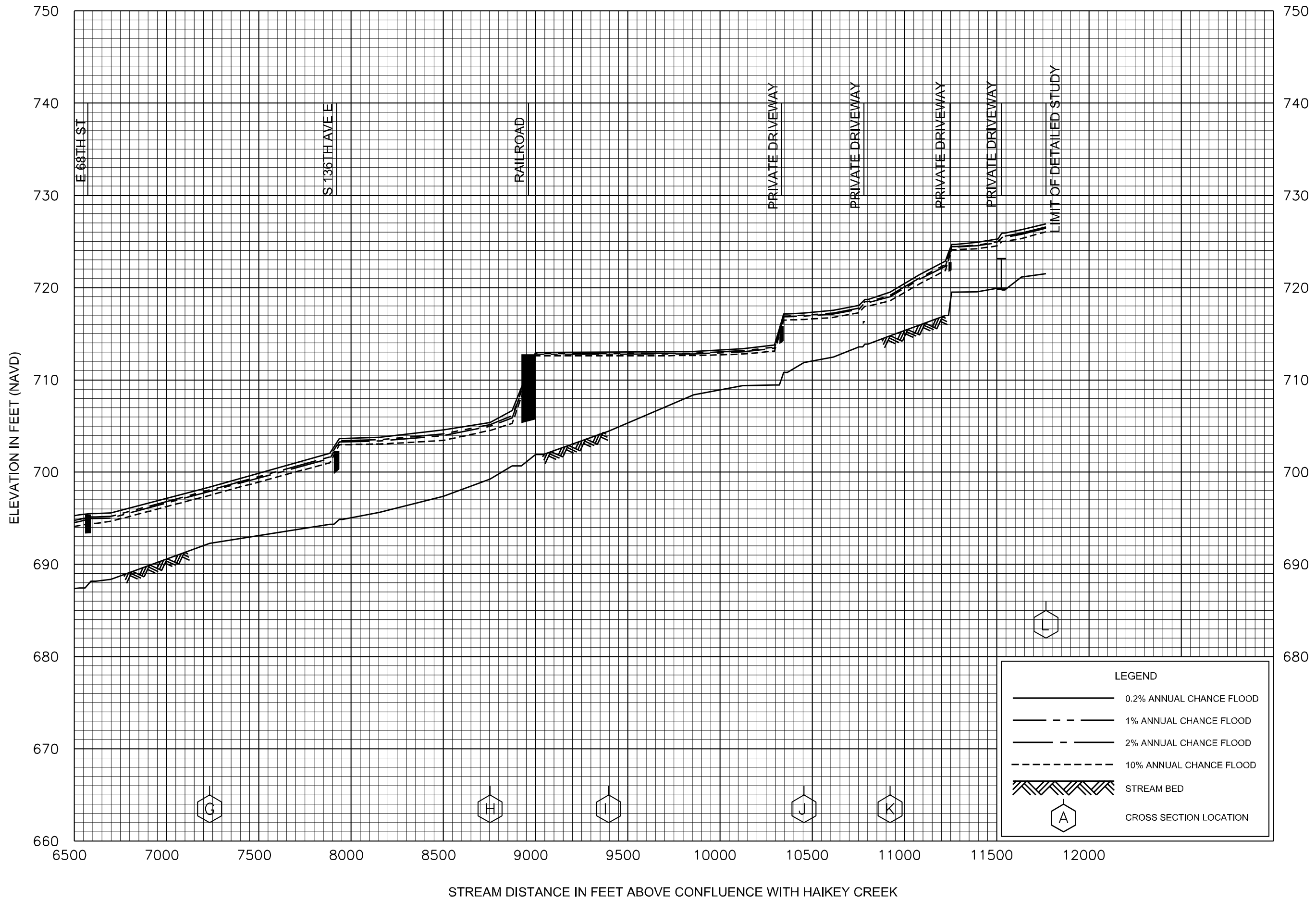
FEDERAL EMERGENCY MANAGEMENT AGENCY

TULSA COUNTY, OK
AND INCORPORATED AREAS



FLOOD PROFILES
FLORAL HAVEN CREEK

FEDERAL EMERGENCY MANAGEMENT AGENCY
TULSA COUNTY, OK
AND INCORPORATED AREAS



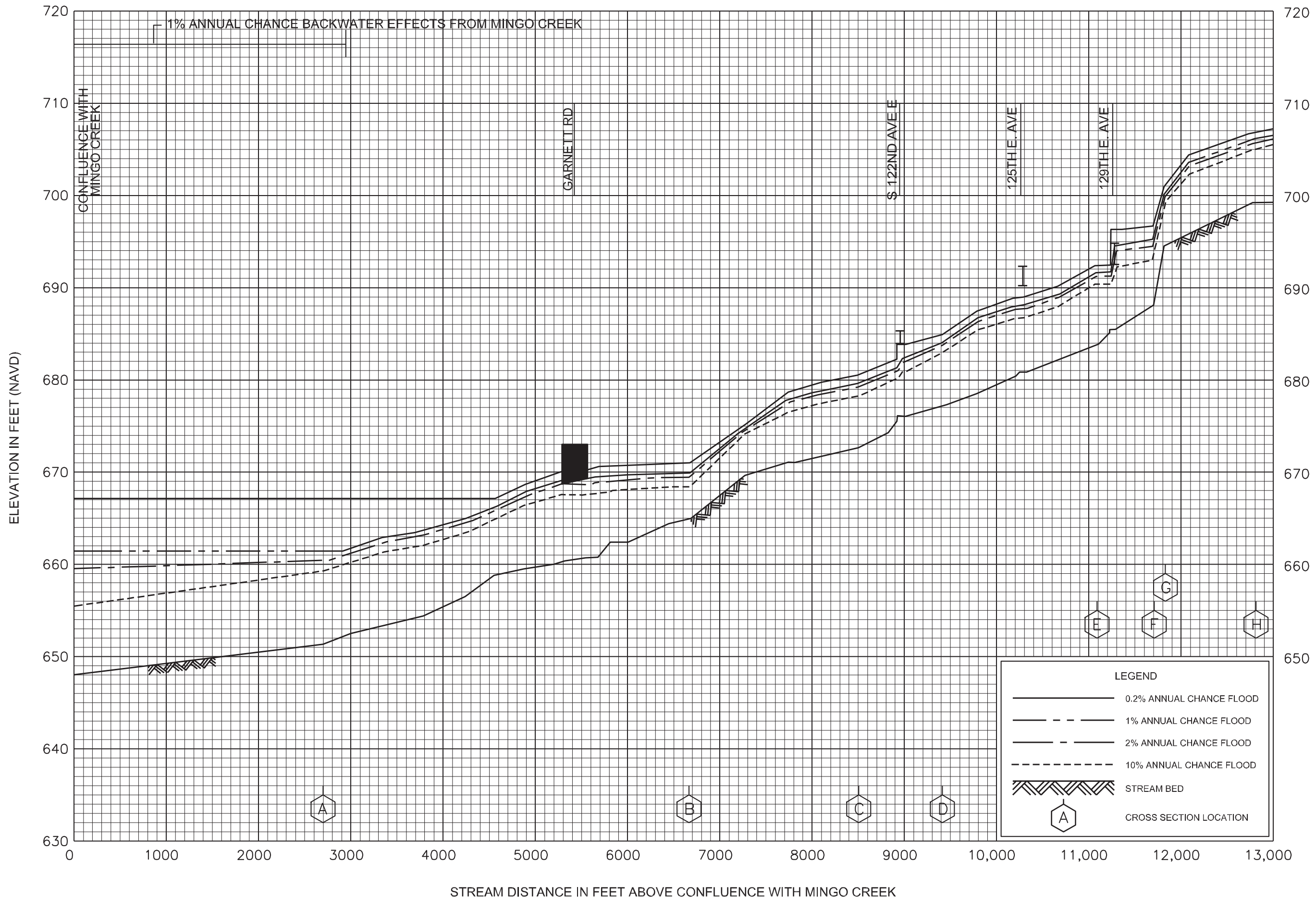
FLOOD PROFILES

FLORAL HAVEN CREEK

FEDERAL EMERGENCY MANAGEMENT AGENCY

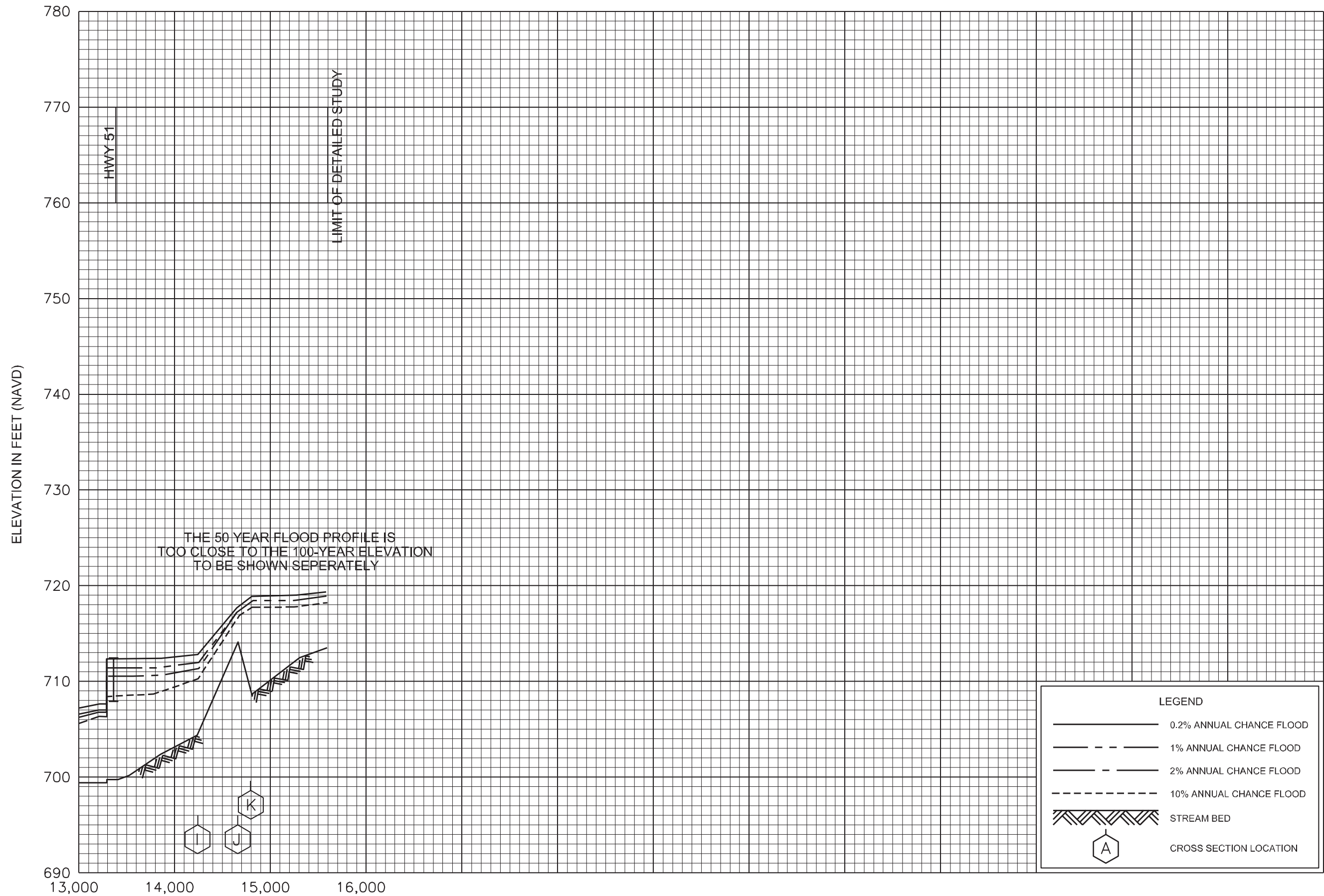
TULSA COUNTY, OK

AND INCORPORATED AREAS



FLOOD PROFILES
FORD CREEK

FEDERAL EMERGENCY MANAGEMENT AGENCY
TULSA COUNTY, OK
AND INCORPORATED AREAS



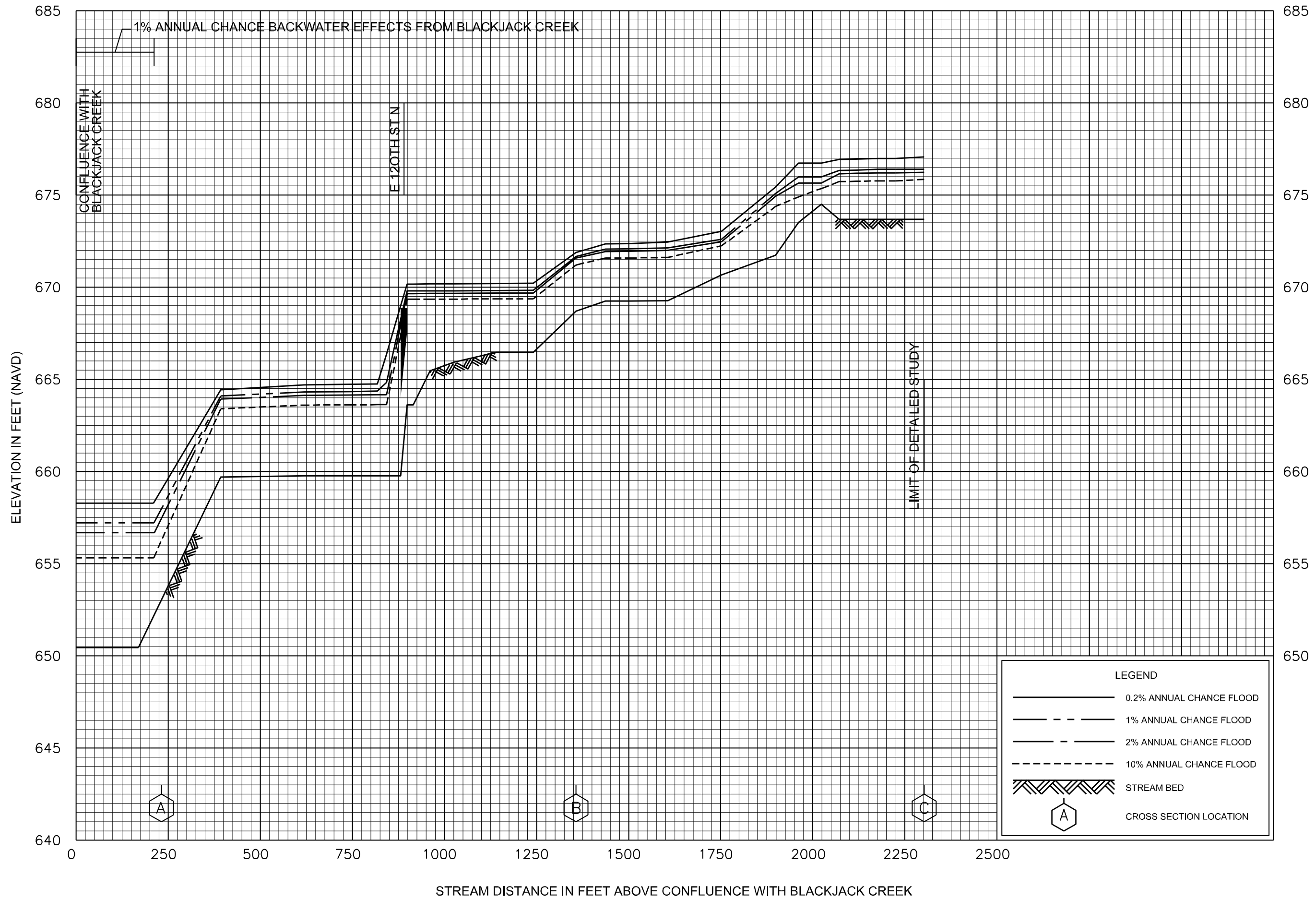
STREAM DISTANCE IN FEET ABOVE CONFLUENCE WITH MINGO CREEK

FLOOD PROFILES

FORD CREEK

FEDERAL EMERGENCY MANAGEMENT AGENCY

TULSA COUNTY, OK
AND INCORPORATED AREAS

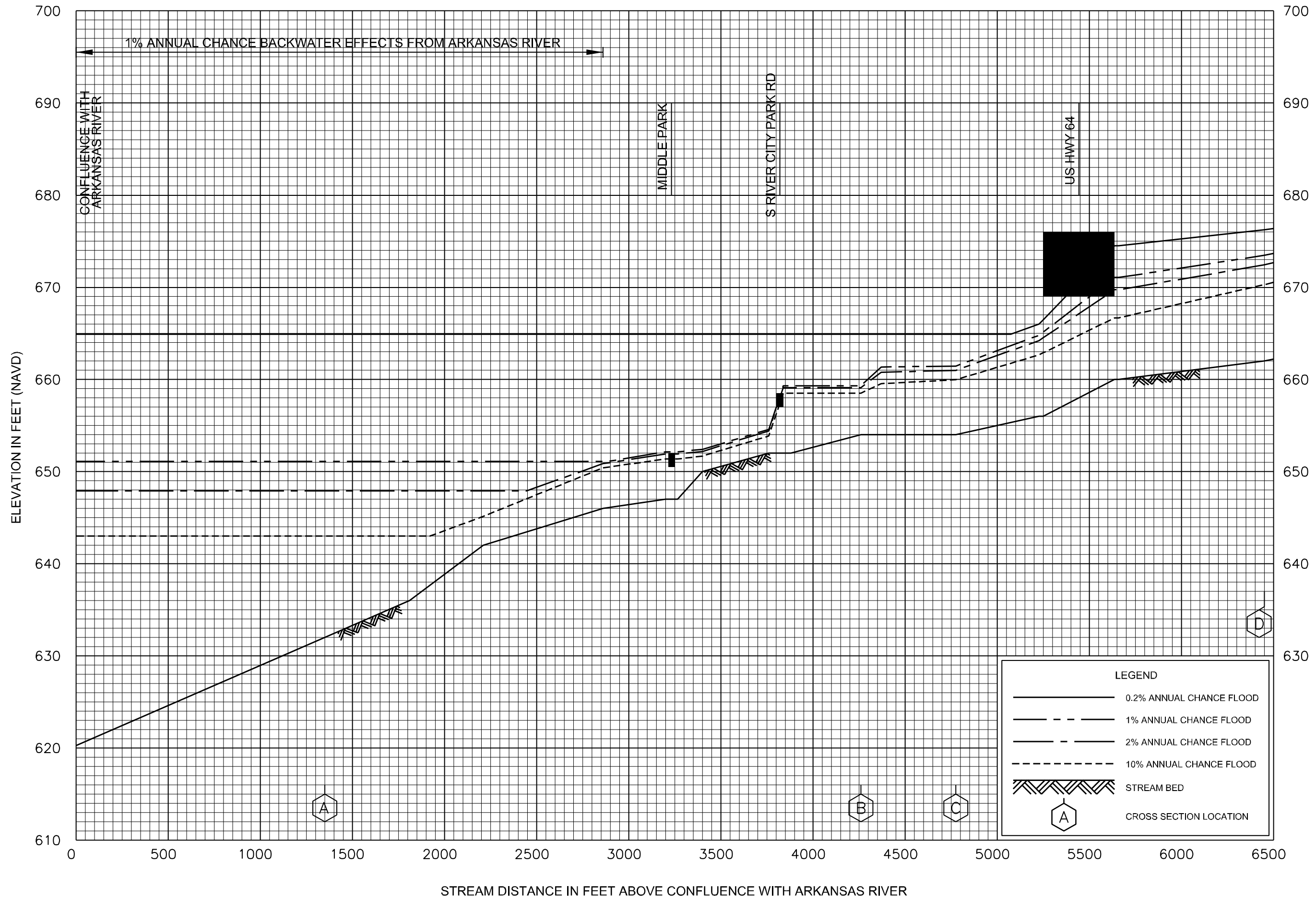


FLOOD PROFILES

FOX MEADOW TRIBUTARY

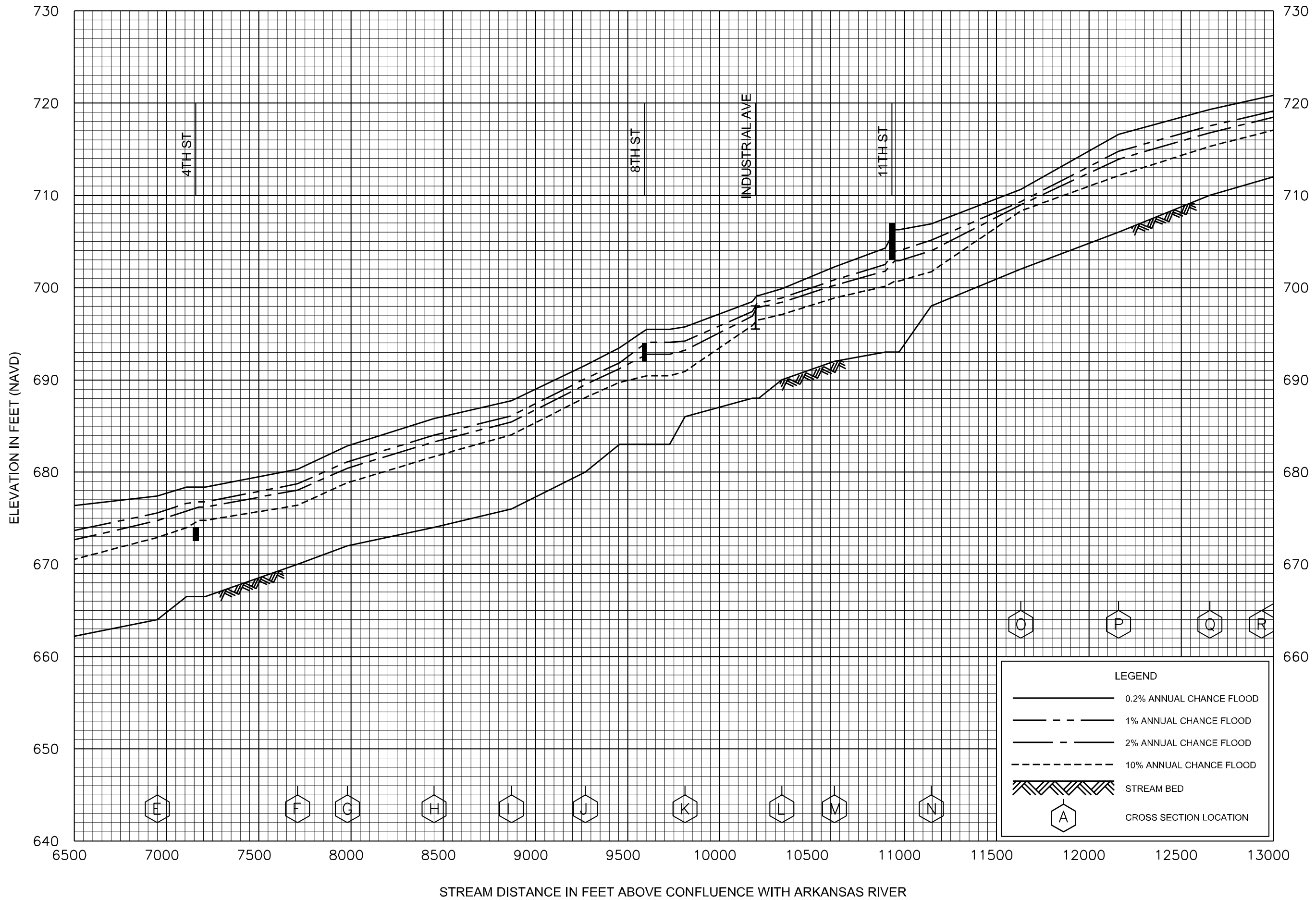
FEDERAL EMERGENCY MANAGEMENT AGENCY

TULSA COUNTY, OK
AND INCORPORATED AREAS



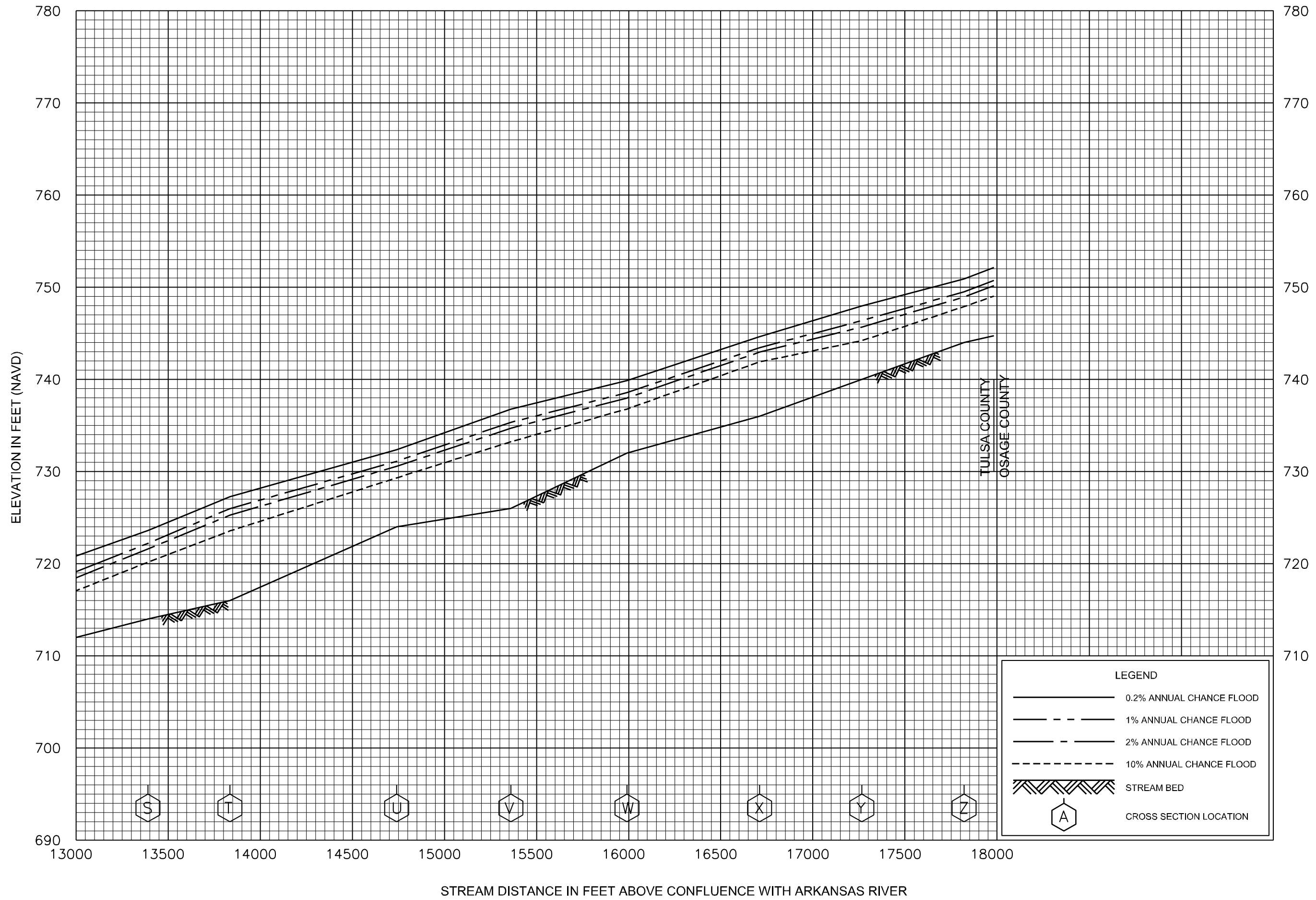
FLOOD PROFILES
FRANKLIN CREEK

FEDERAL EMERGENCY MANAGEMENT AGENCY
TULSA COUNTY, OK
AND INCORPORATED AREAS



FLOOD PROFILES
FRANKLIN CREEK

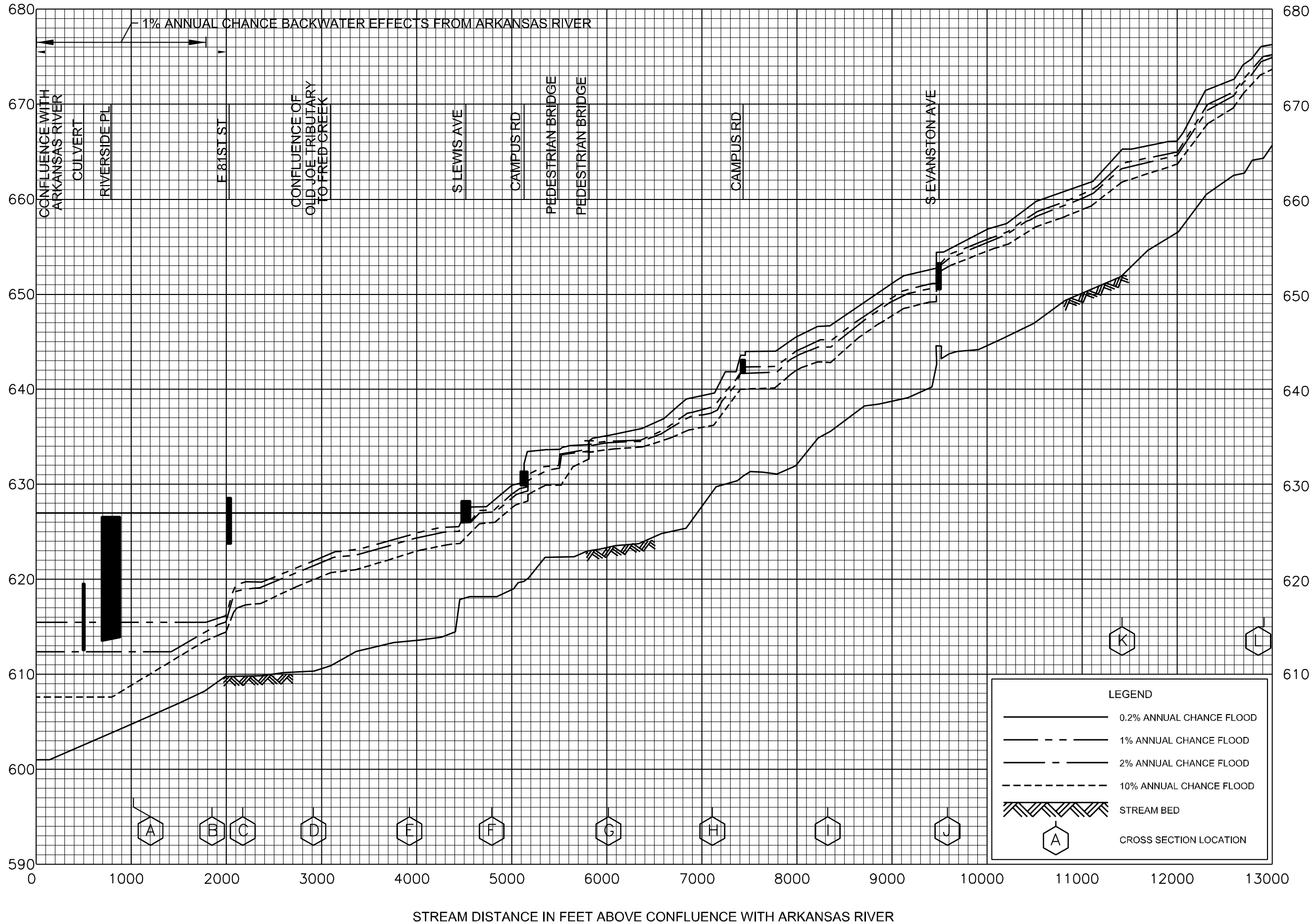
FEDERAL EMERGENCY MANAGEMENT AGENCY
TULSA COUNTY, OK
AND INCORPORATED AREAS



FLOOD PROFILES
FRANKLIN CREEK

FEDERAL EMERGENCY MANAGEMENT AGENCY
TULSA COUNTY, OK
AND INCORPORATED AREAS

ELEVATION IN FEET (NAVD)



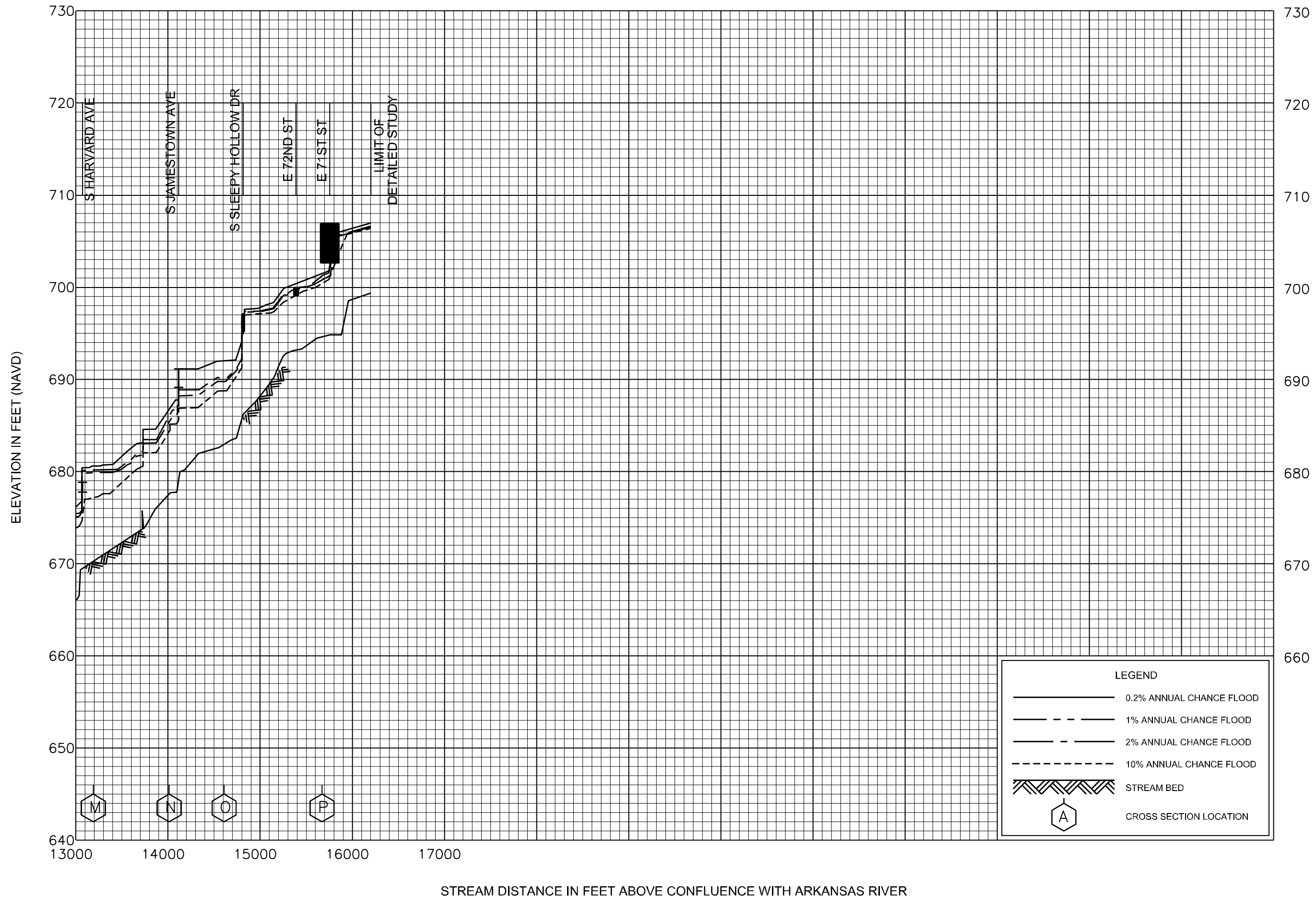
STREAM DISTANCE IN FEET ABOVE CONFLUENCE WITH ARKANSAS RIVER

FLOOD PROFILES

FRED CREEK

FEDERAL EMERGENCY MANAGEMENT AGENCY

TULSA COUNTY, OK
AND INCORPORATED AREAS



LEGEND

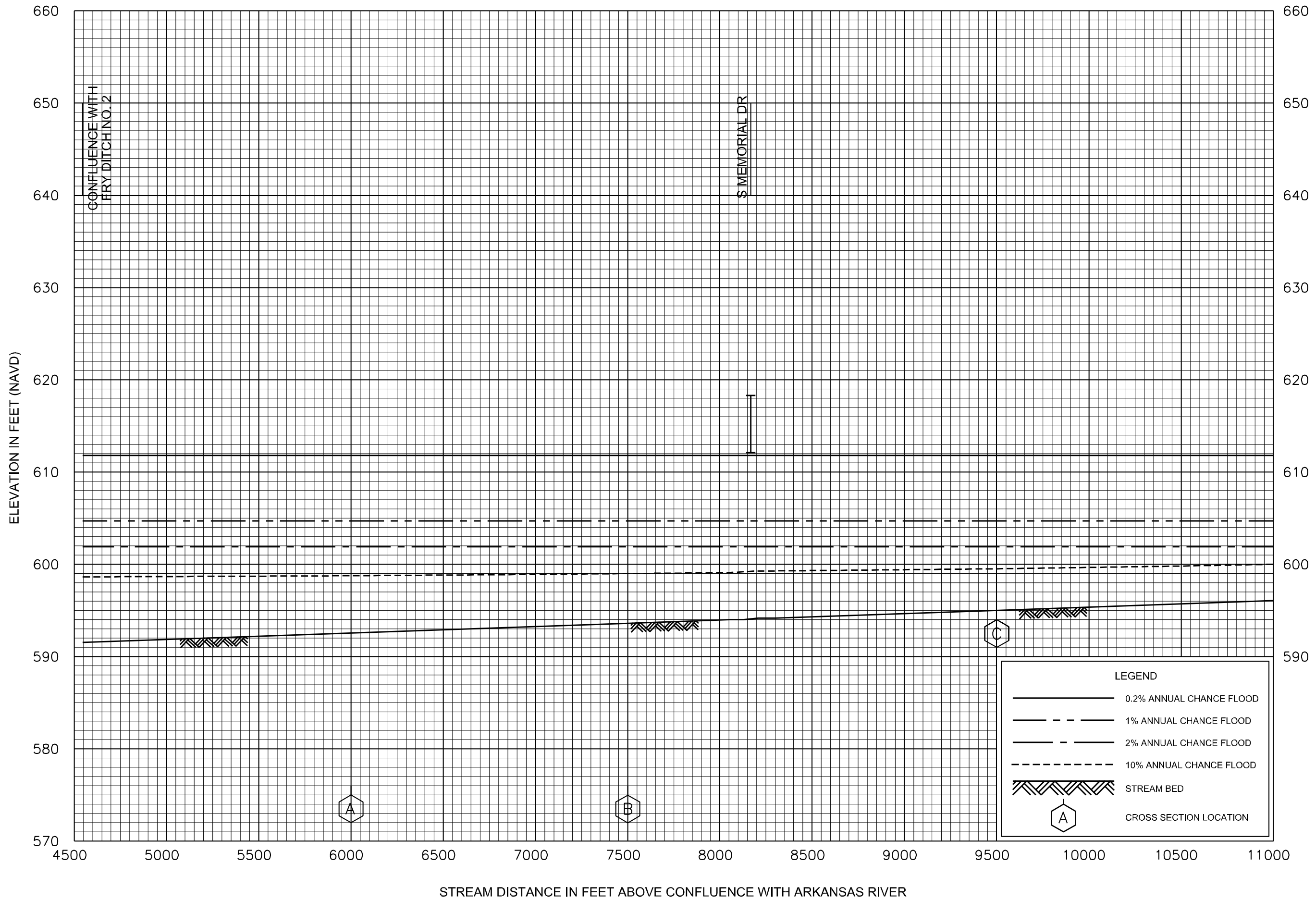
- 0.2% ANNUAL CHANCE FLOOD
- - - 1% ANNUAL CHANCE FLOOD
- · - 2% ANNUAL CHANCE FLOOD
- - - - 10% ANNUAL CHANCE FLOOD
- ▨ STREAM BED
- ⬡ A CROSS SECTION LOCATION

FLOOD PROFILES

FRED CREEK

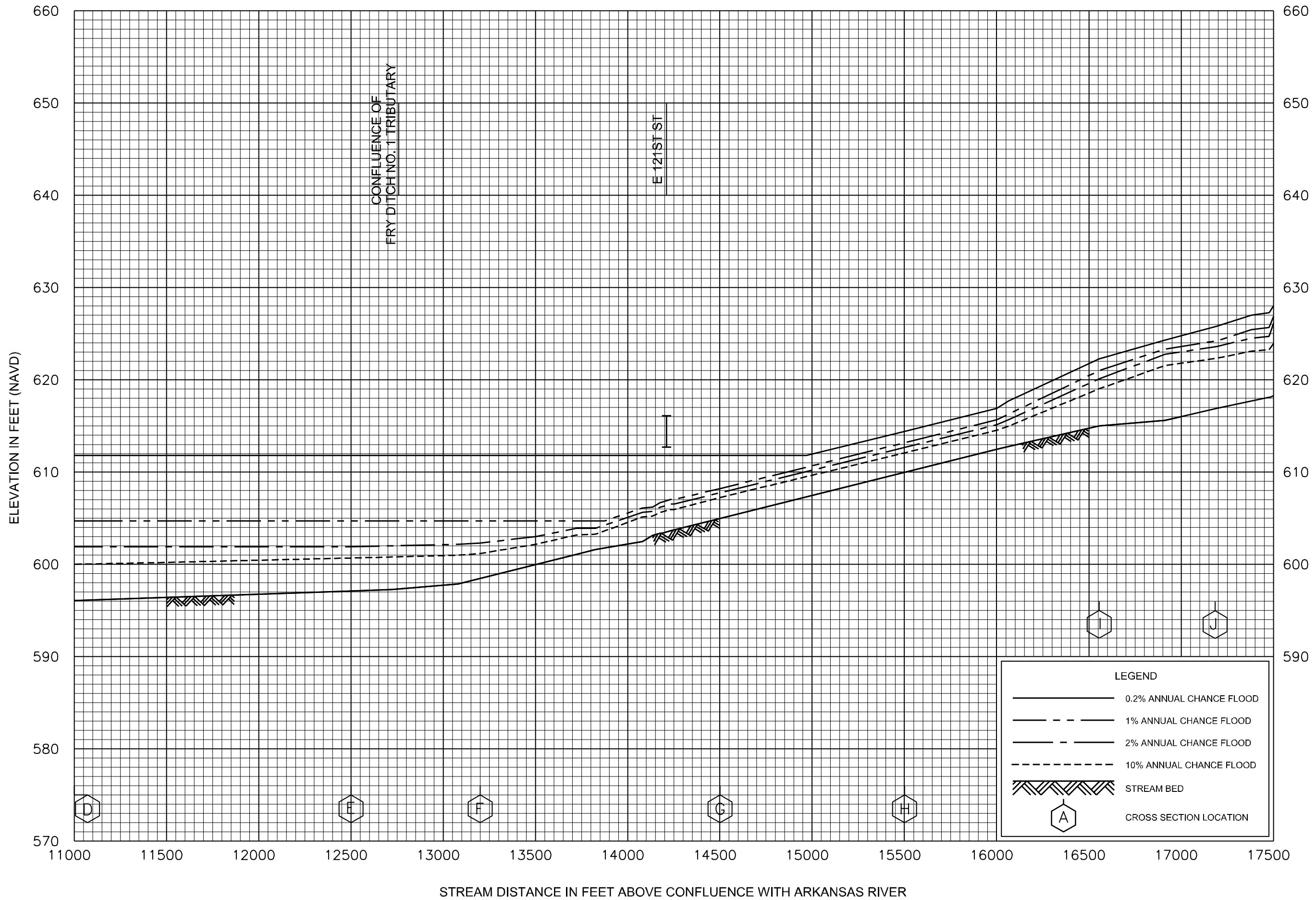
FEDERAL EMERGENCY MANAGEMENT AGENCY

TULSA COUNTY, OK
AND INCORPORATED AREAS



FLOOD PROFILES
 FRY DITCH NO. 1

FEDERAL EMERGENCY MANAGEMENT AGENCY
 TULSA COUNTY, OK
 AND INCORPORATED AREAS

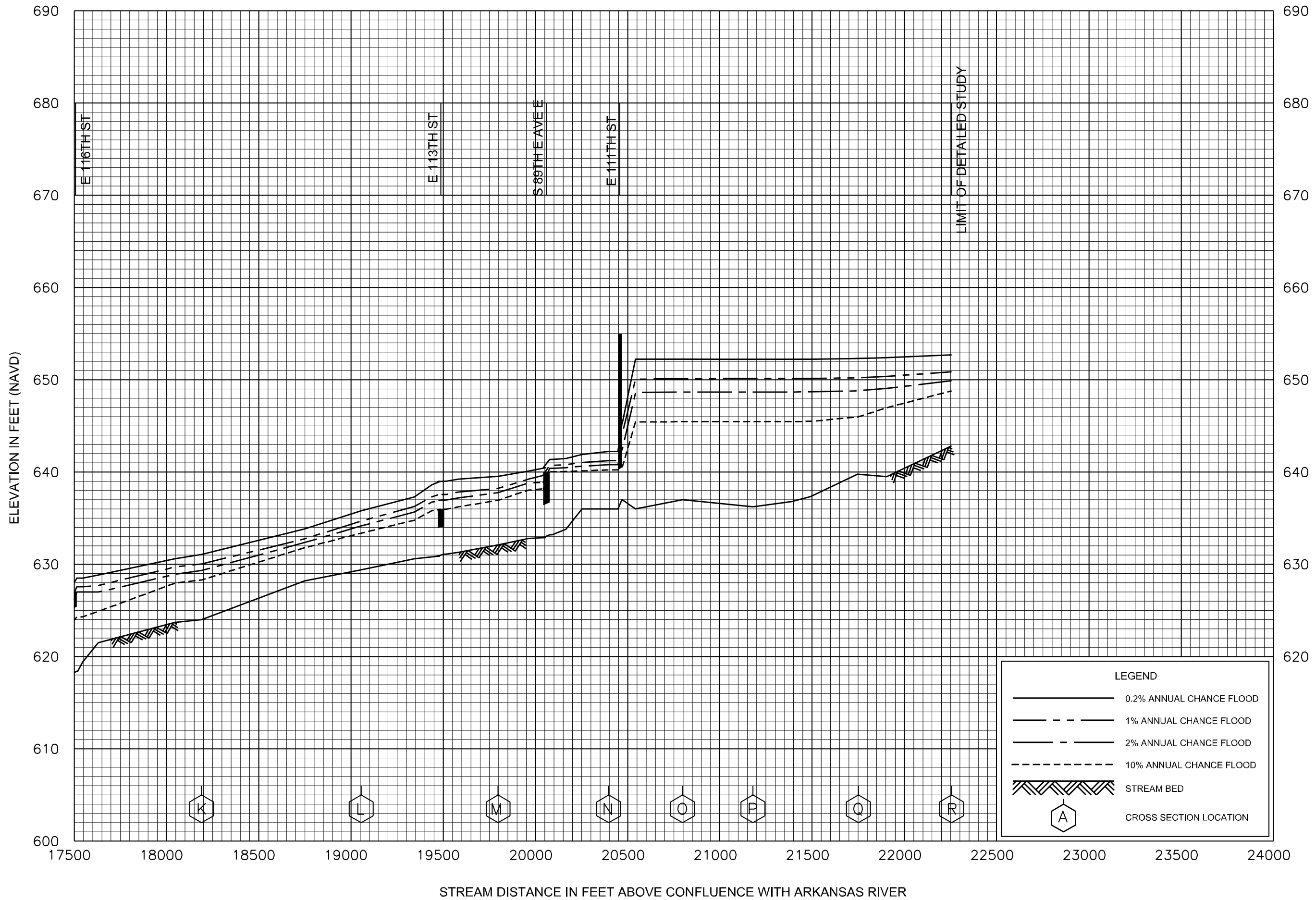


FLOOD PROFILES

FRY DITCH NO. 1

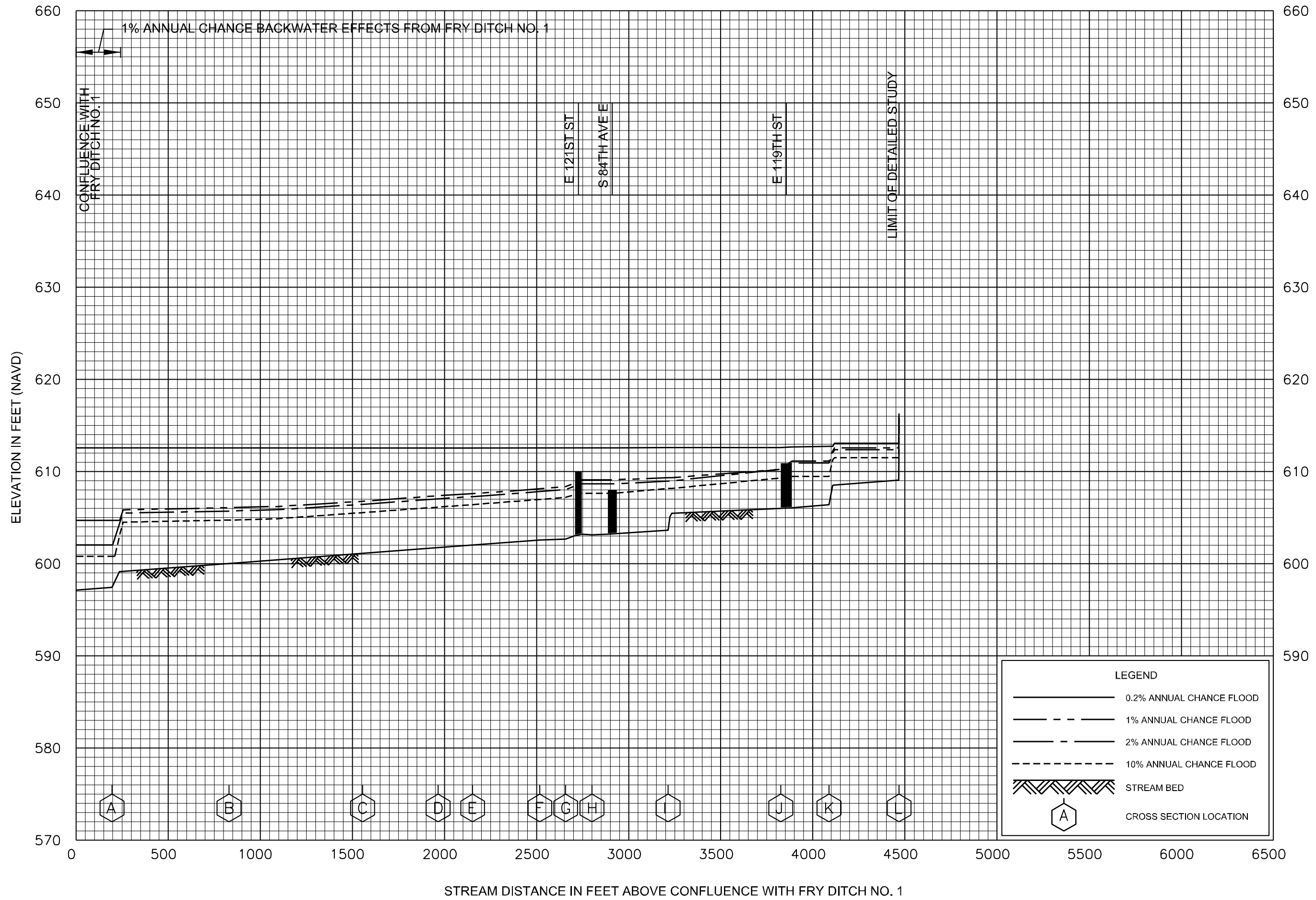
FEDERAL EMERGENCY MANAGEMENT AGENCY

TULSA COUNTY, OK
AND INCORPORATED AREAS



FLOOD PROFILES
 FRY DITCH NO. 1

FEDERAL EMERGENCY MANAGEMENT AGENCY
 TULSA COUNTY, OK
 AND INCORPORATED AREAS

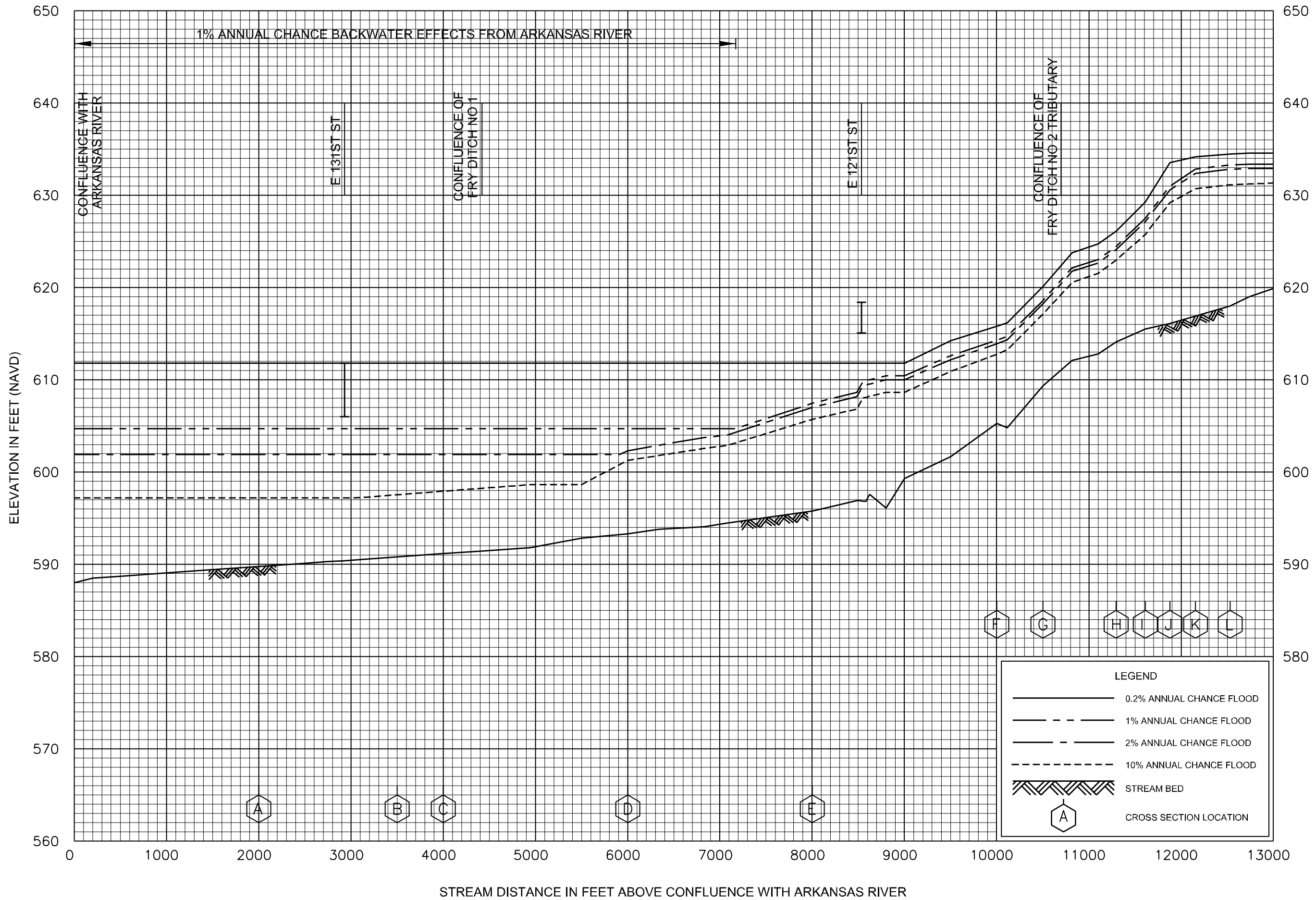


LEGEND

- 0.2% ANNUAL CHANCE FLOOD
- - - 1% ANNUAL CHANCE FLOOD
- · - 2% ANNUAL CHANCE FLOOD
- · · 10% ANNUAL CHANCE FLOOD
- ▨ STREAM BED
- ⬡ A CROSS SECTION LOCATION

FLOOD PROFILES
FRY DITCH NO. 1 TRIBUTARY

FEDERAL EMERGENCY MANAGEMENT AGENCY
TULSA COUNTY, OK
AND INCORPORATED AREAS

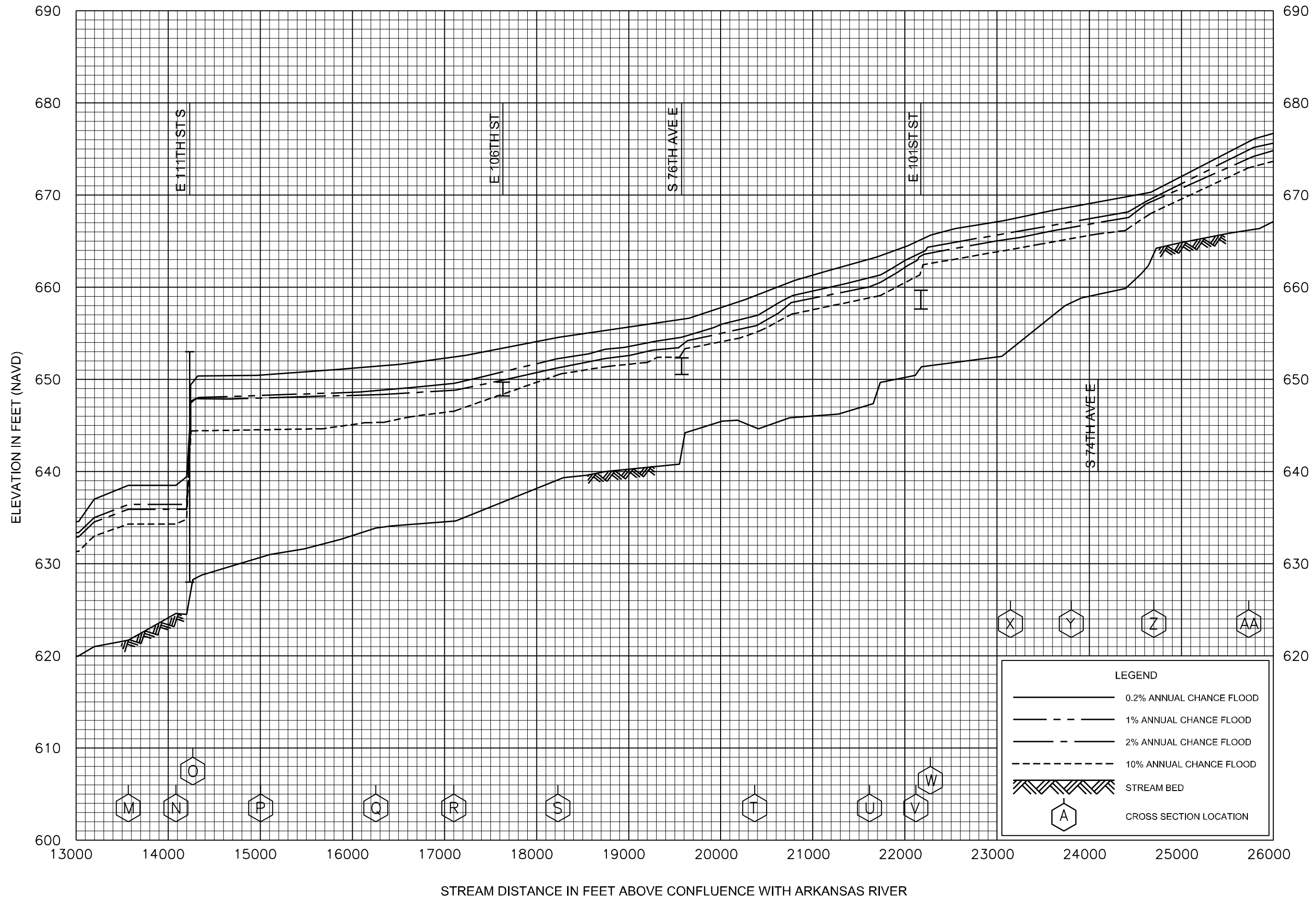


FLOOD PROFILES

FRY DITCH NO. 2

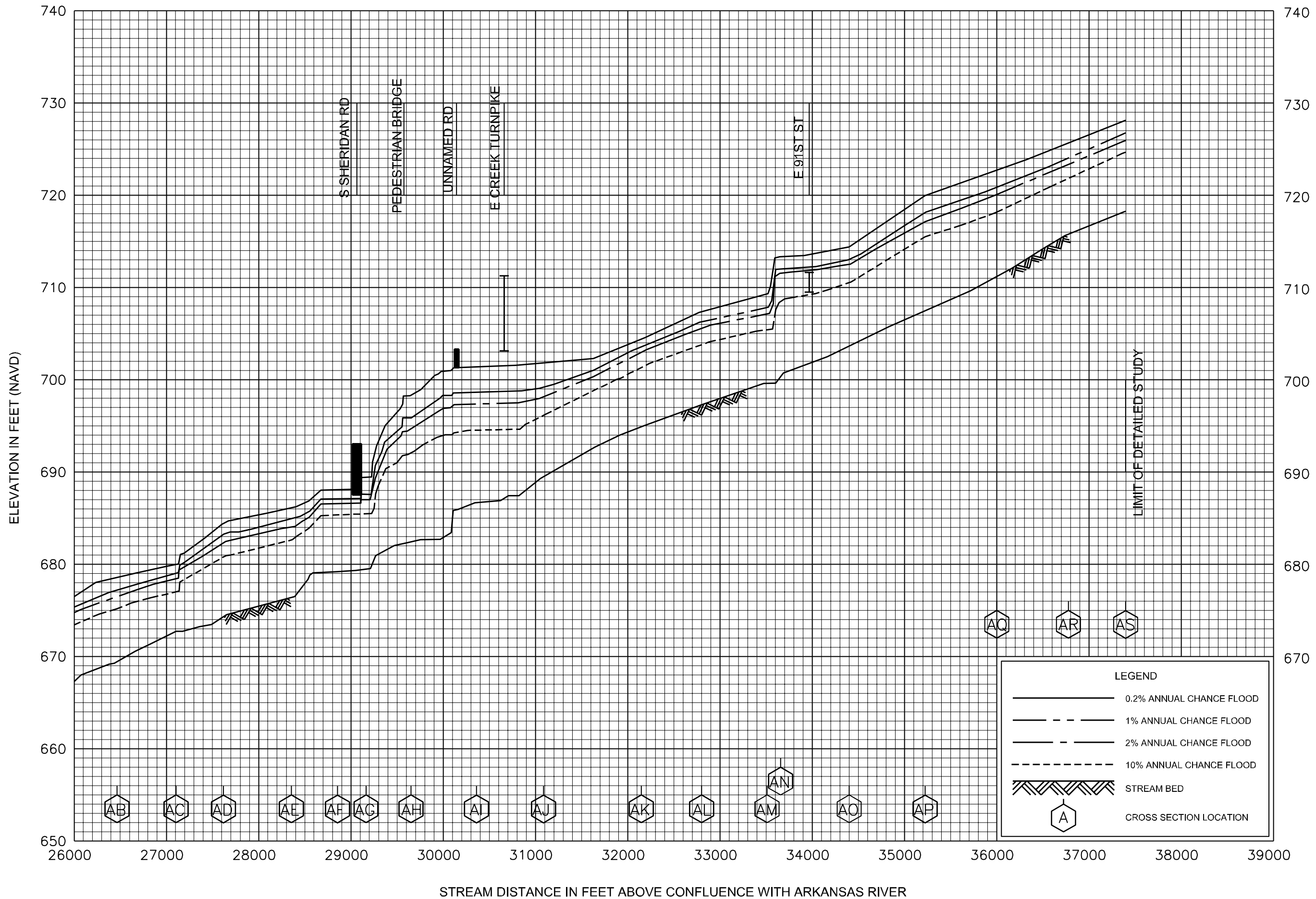
FEDERAL EMERGENCY MANAGEMENT AGENCY

TULSA COUNTY, OK
AND INCORPORATED AREAS



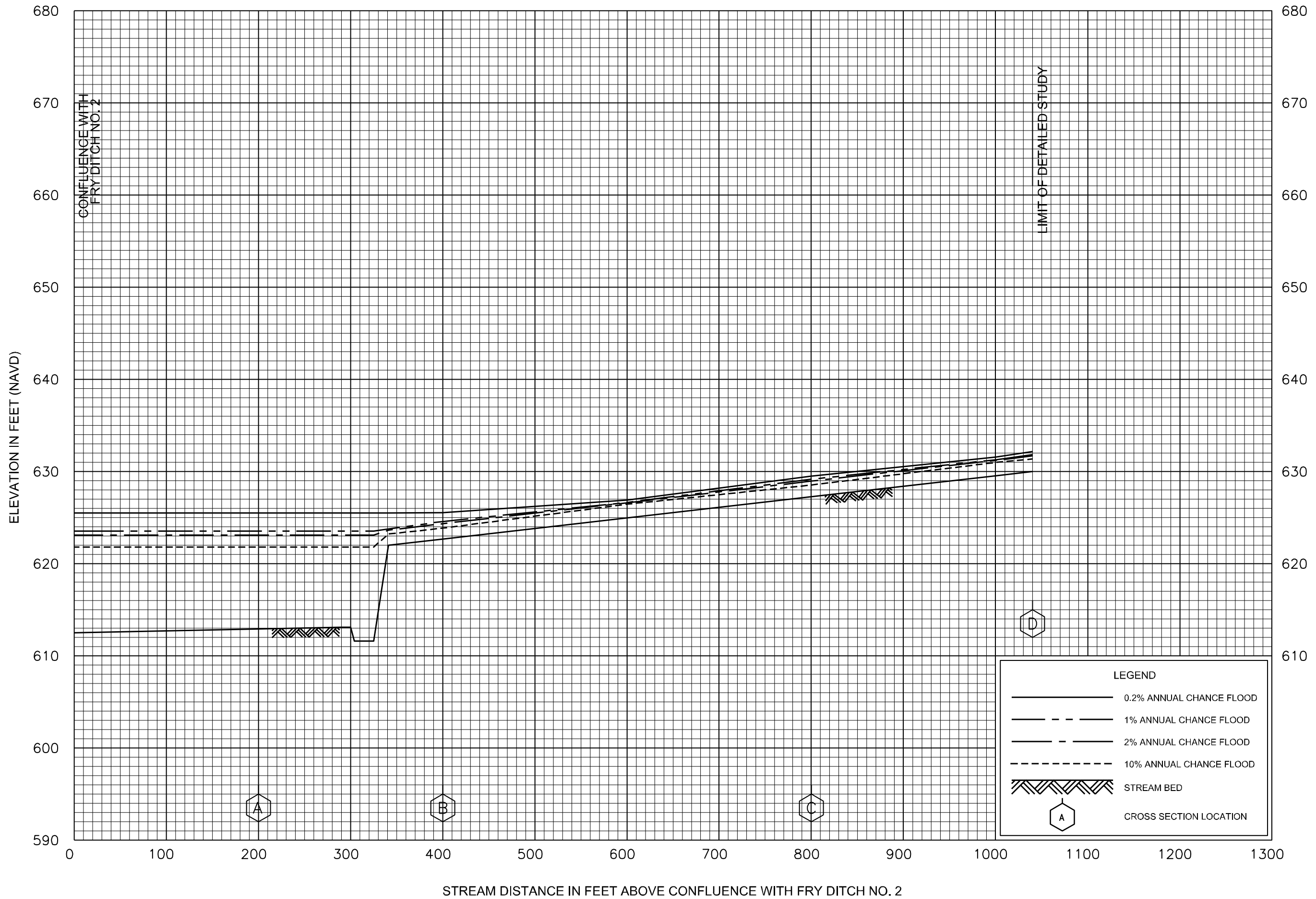
FLOOD PROFILES
FRY DITCH NO. 2

FEDERAL EMERGENCY MANAGEMENT AGENCY
TULSA COUNTY, OK
AND INCORPORATED AREAS



FLOOD PROFILES
 FRY DITCH NO. 2

FEDERAL EMERGENCY MANAGEMENT AGENCY
 TULSA COUNTY, OK
 AND INCORPORATED AREAS

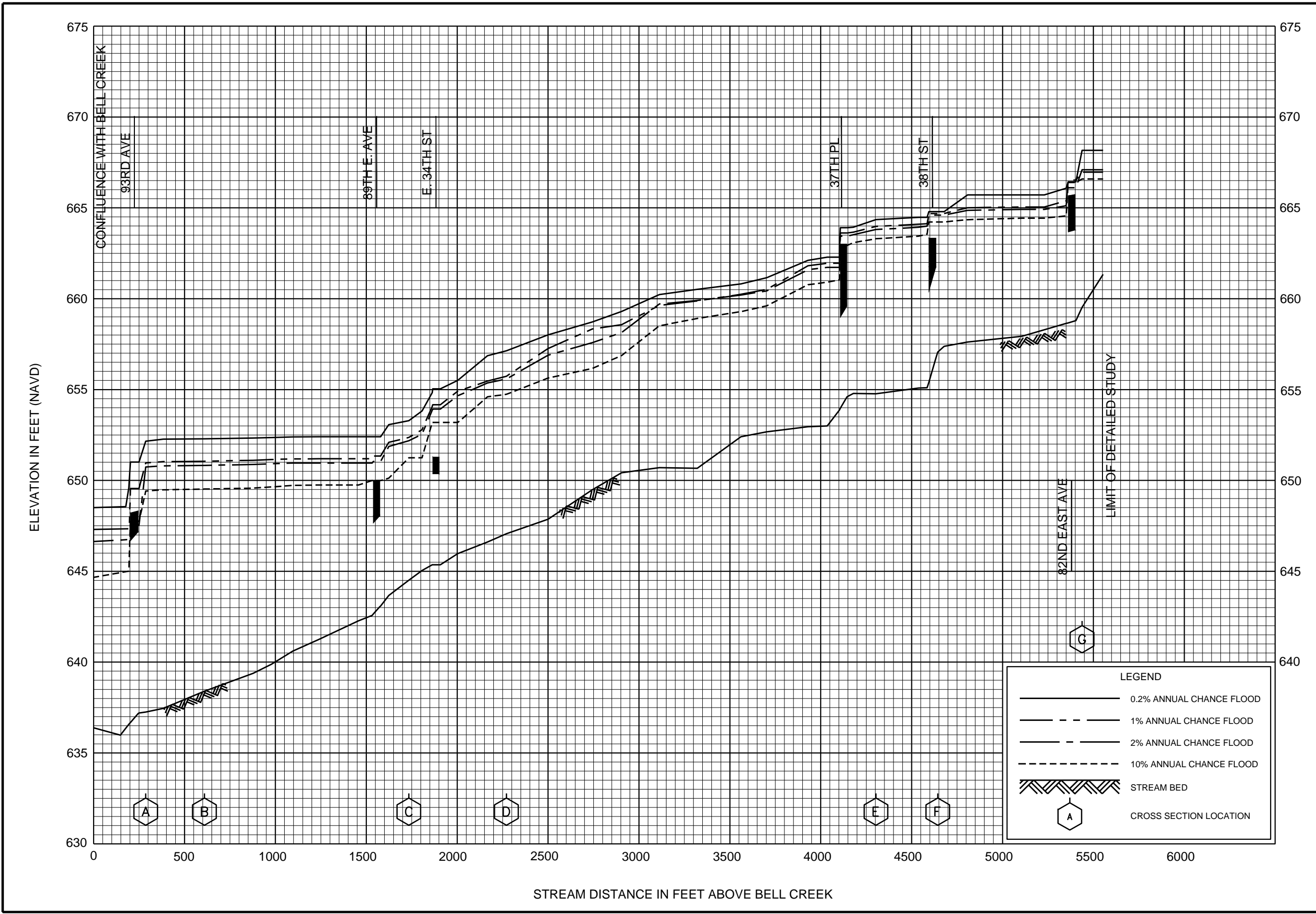


FLOOD PROFILES

FRY DITCH NO. 2 TRIBUTARY

FEDERAL EMERGENCY MANAGEMENT AGENCY

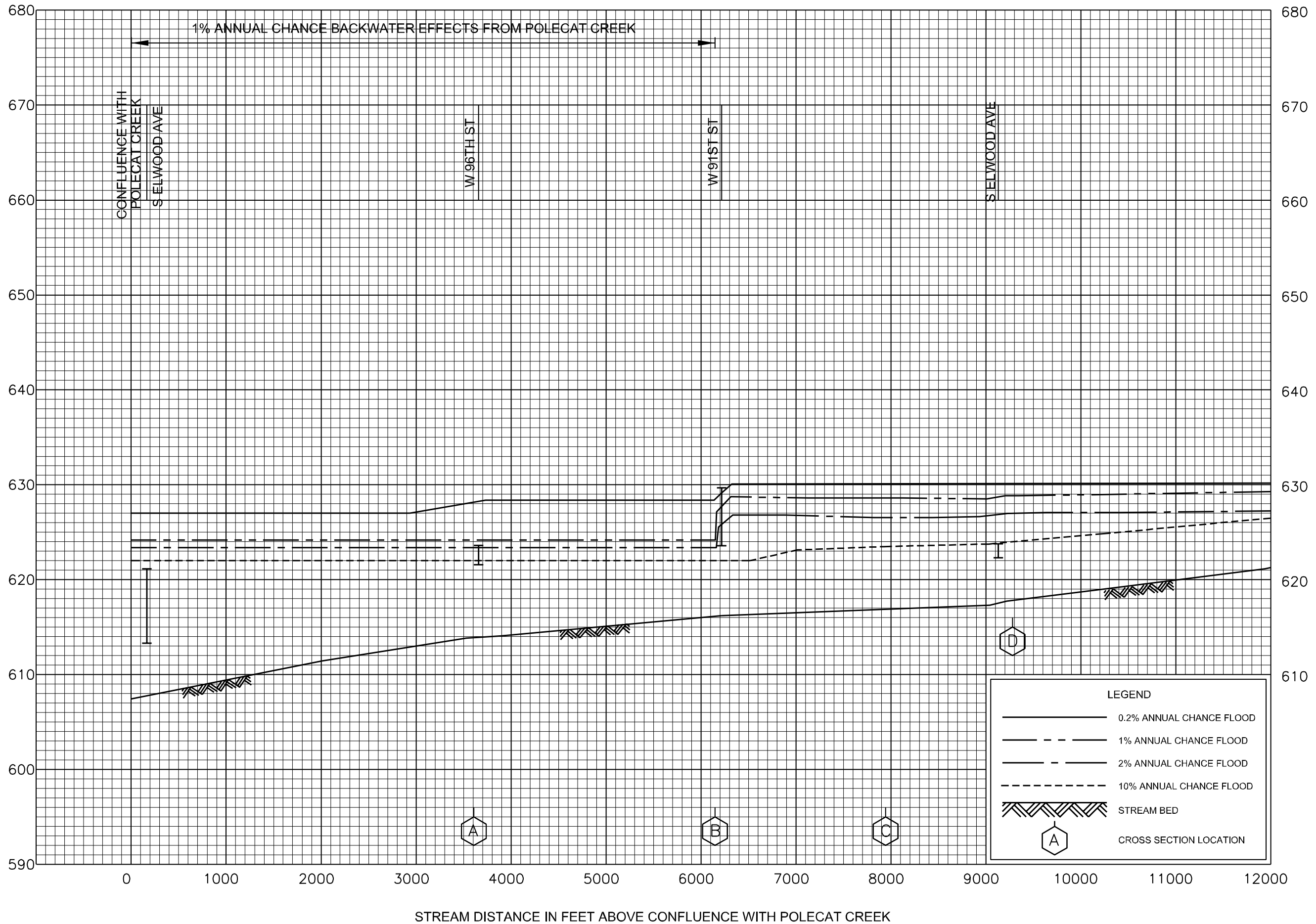
TULSA COUNTY, OK
AND INCORPORATED AREAS



| LEGEND | |
|--------|--------------------------|
| | 0.2% ANNUAL CHANCE FLOOD |
| | 1% ANNUAL CHANCE FLOOD |
| | 2% ANNUAL CHANCE FLOOD |
| | 10% ANNUAL CHANCE FLOOD |
| | STREAM BED |
| | CROSS SECTION LOCATION |

| |
|---|
| <p>FLOOD PROFILES</p> <p>FULTON CREEK</p> |
| <p>FEDERAL EMERGENCY MANAGEMENT AGENCY</p> <p>TULSA COUNTY, OK</p> <p>AND INCORPORATED AREAS</p> |
| <p>153P</p> |

ELEVATION IN FEET (NAVD)



1% ANNUAL CHANCE BACKWATER EFFECTS FROM POLECAT CREEK

CONFLUENCE WITH
POLECAT CREEK
SELWOOD AVE

W 96TH ST

W 91ST ST

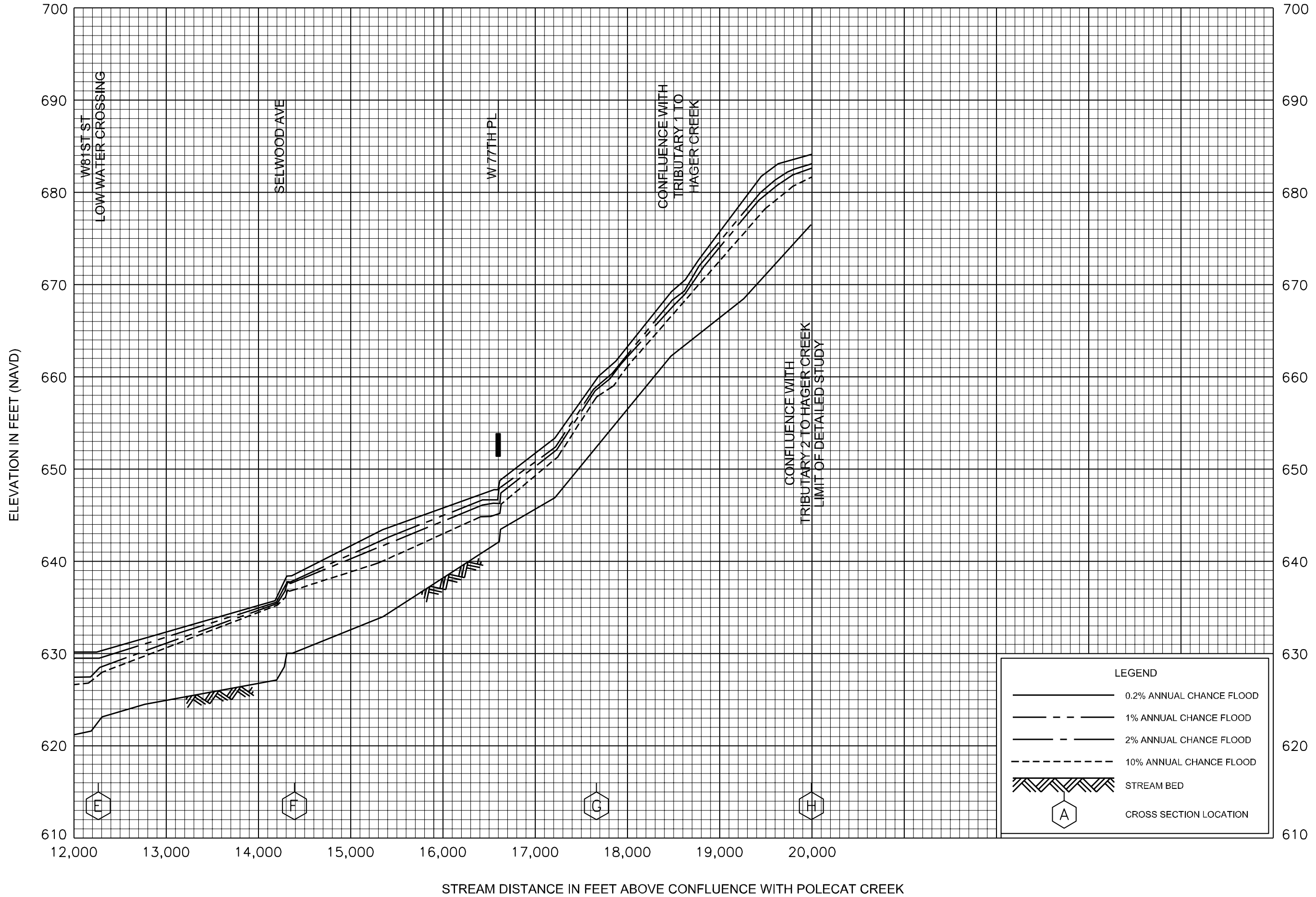
SELWOOD AVE

LEGEND

- 0.2% ANNUAL CHANCE FLOOD
- 1% ANNUAL CHANCE FLOOD
- 2% ANNUAL CHANCE FLOOD
- 10% ANNUAL CHANCE FLOOD
- STREAM BED
- CROSS SECTION LOCATION

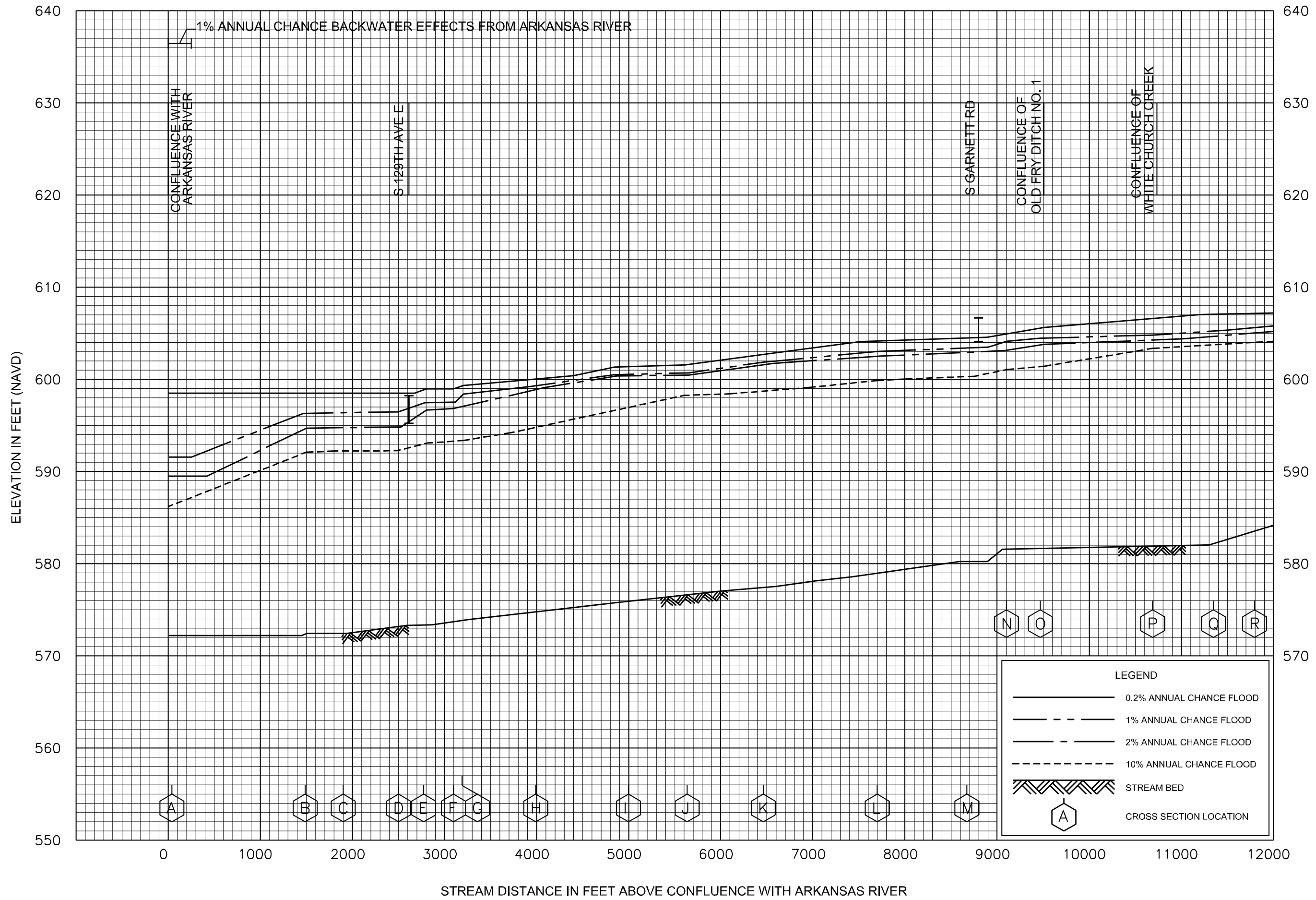
FLOOD PROFILES
HAGER CREEK

FEDERAL EMERGENCY MANAGEMENT AGENCY
TULSA COUNTY, OK
AND INCORPORATED AREAS



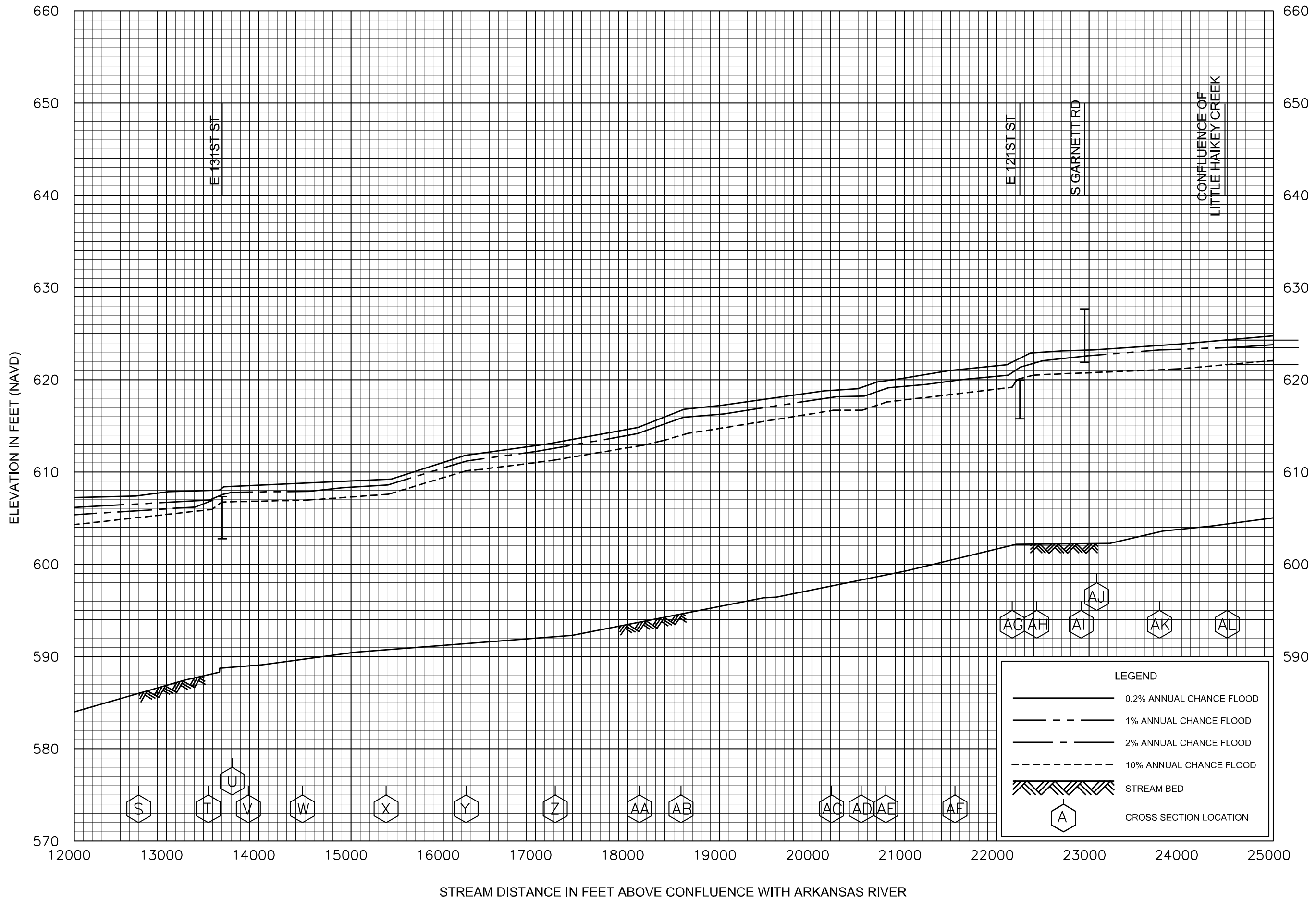
FLOOD PROFILES
HAGER CREEK

FEDERAL EMERGENCY MANAGEMENT AGENCY
TULSA COUNTY, OK
AND INCORPORATED AREAS



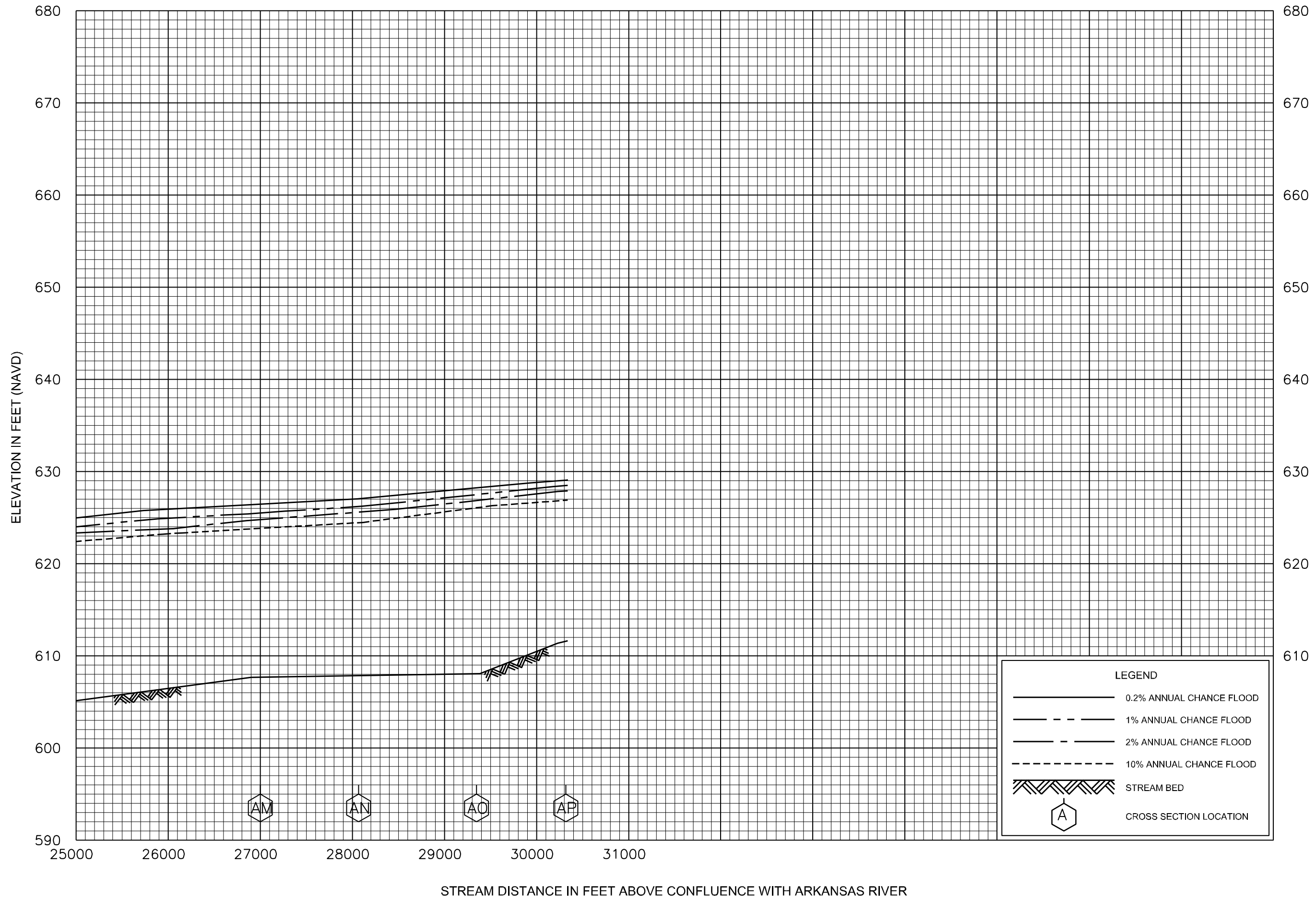
FLOOD PROFILES
 HAIKEY CREEK

FEDERAL EMERGENCY MANAGEMENT AGENCY
 TULSA COUNTY, OK
 AND INCORPORATED AREAS



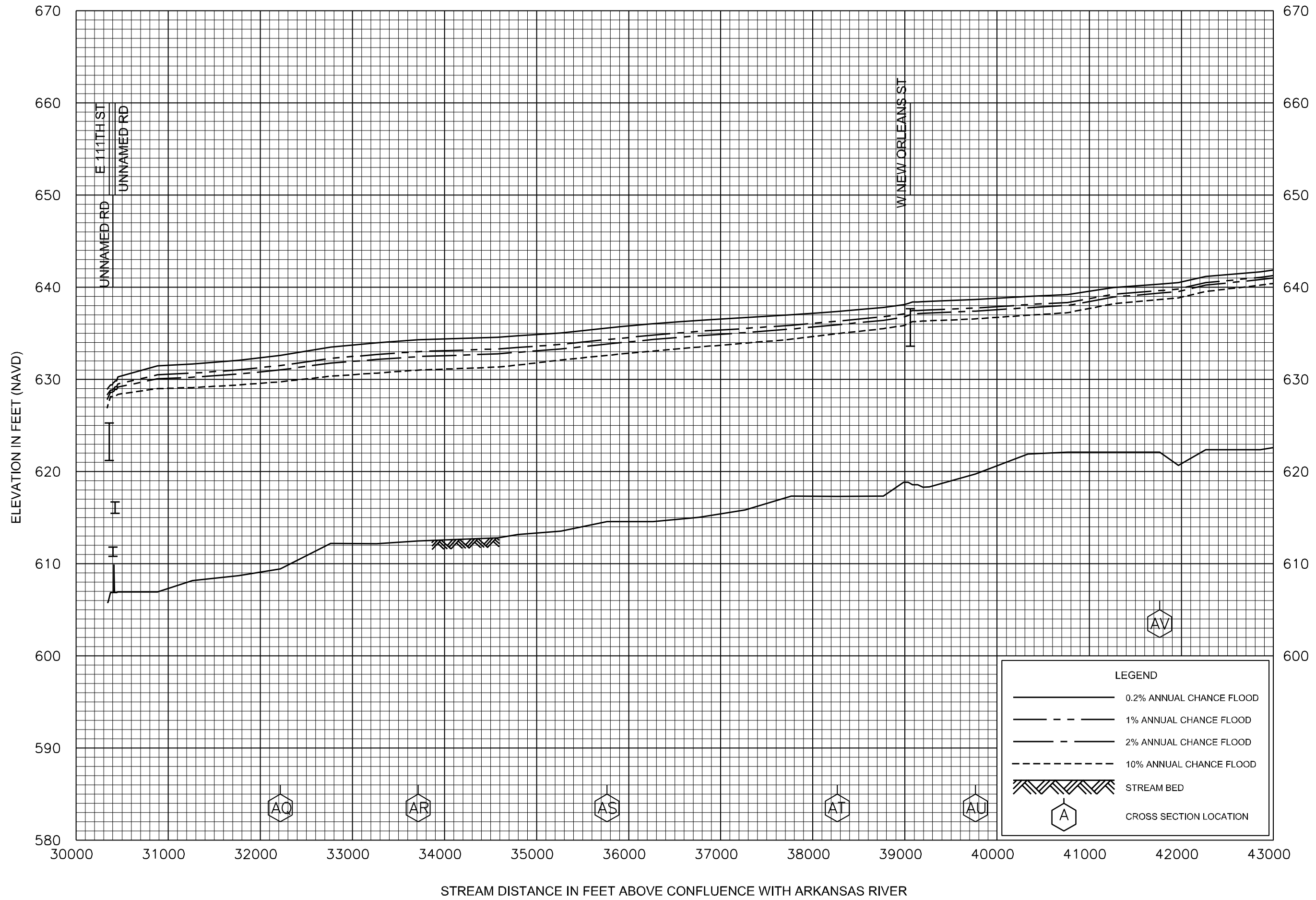
FLOOD PROFILES
 HAIKEY CREEK

FEDERAL EMERGENCY MANAGEMENT AGENCY
 TULSA COUNTY, OK
 AND INCORPORATED AREAS



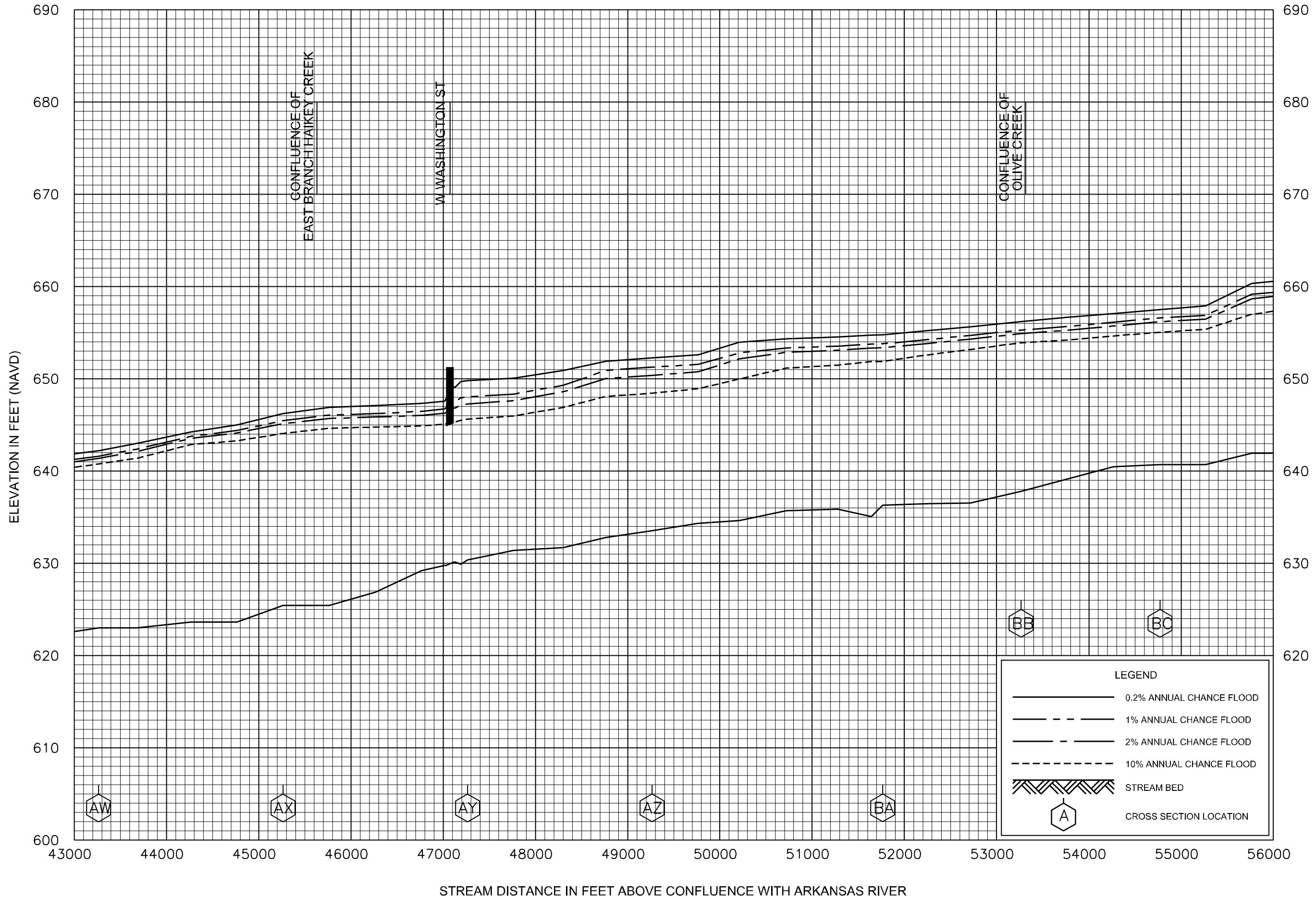
FLOOD PROFILES
HAIKEY CREEK

FEDERAL EMERGENCY MANAGEMENT AGENCY
TULSA COUNTY, OK
AND INCORPORATED AREAS



FLOOD PROFILES
HAIKEY CREEK

FEDERAL EMERGENCY MANAGEMENT AGENCY
TULSA COUNTY, OK
AND INCORPORATED AREAS



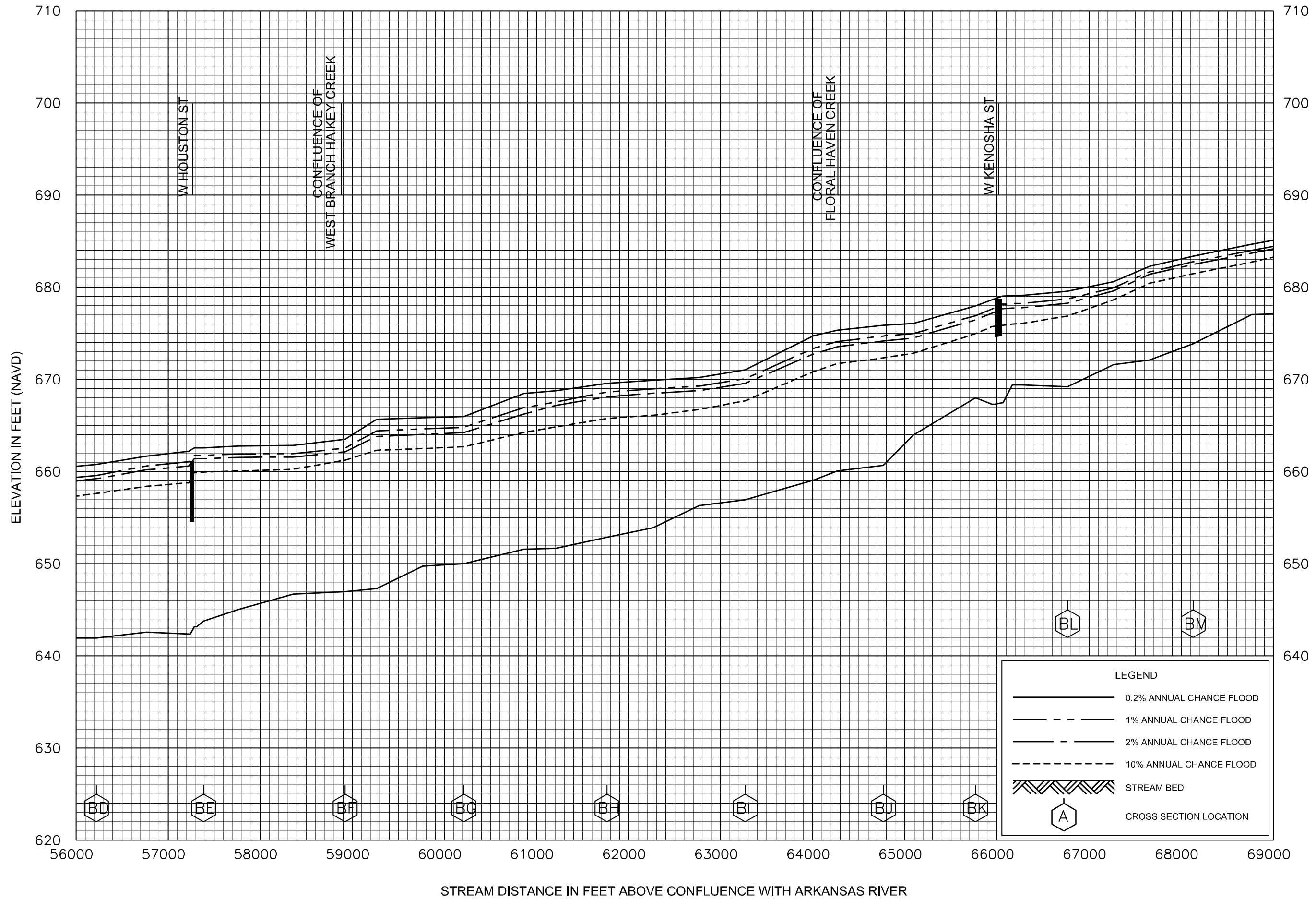
FLOOD PROFILES

HAIKEY CREEK

FEDERAL EMERGENCY MANAGEMENT AGENCY

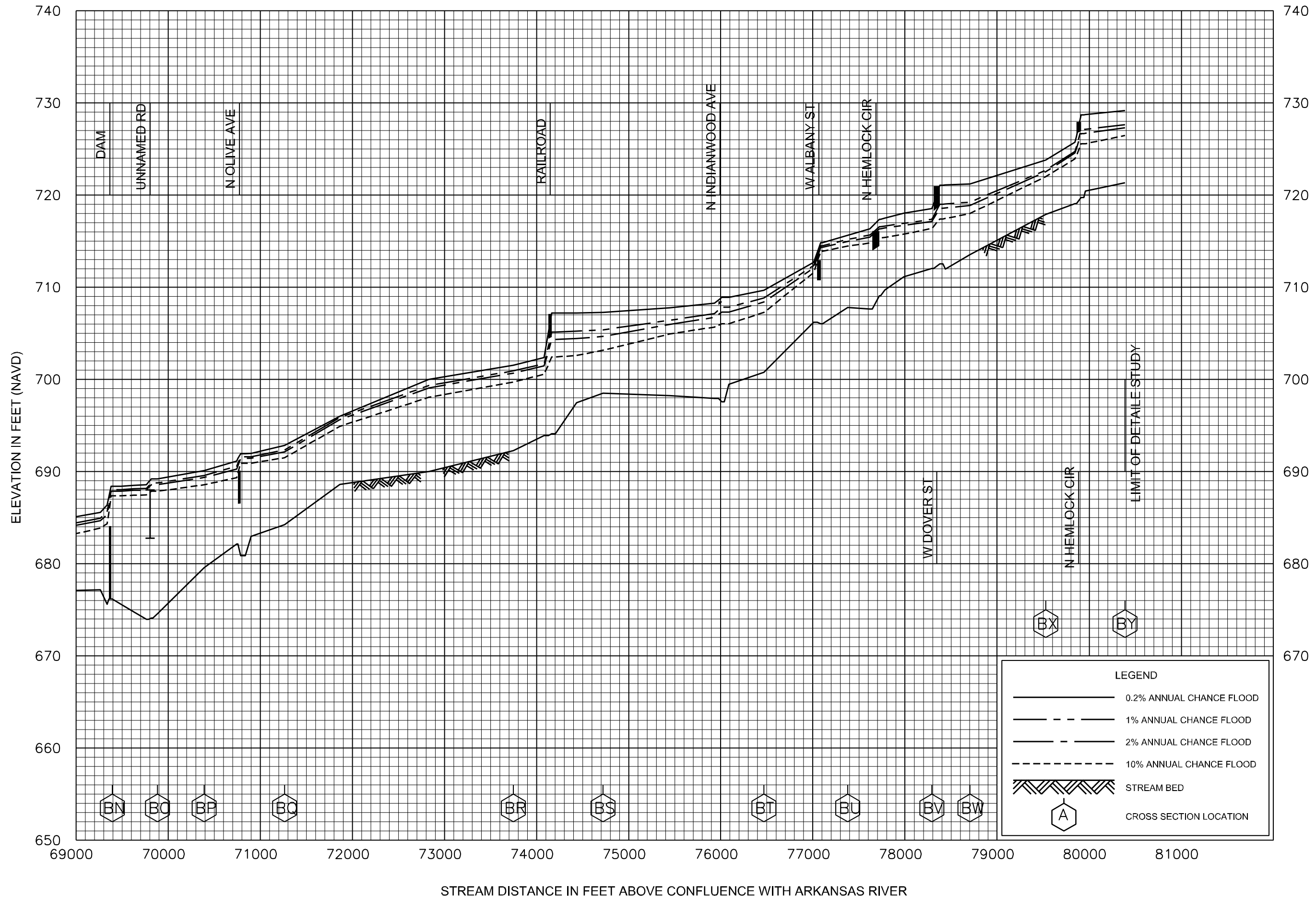
TULSA COUNTY, OK

AND INCORPORATED AREAS



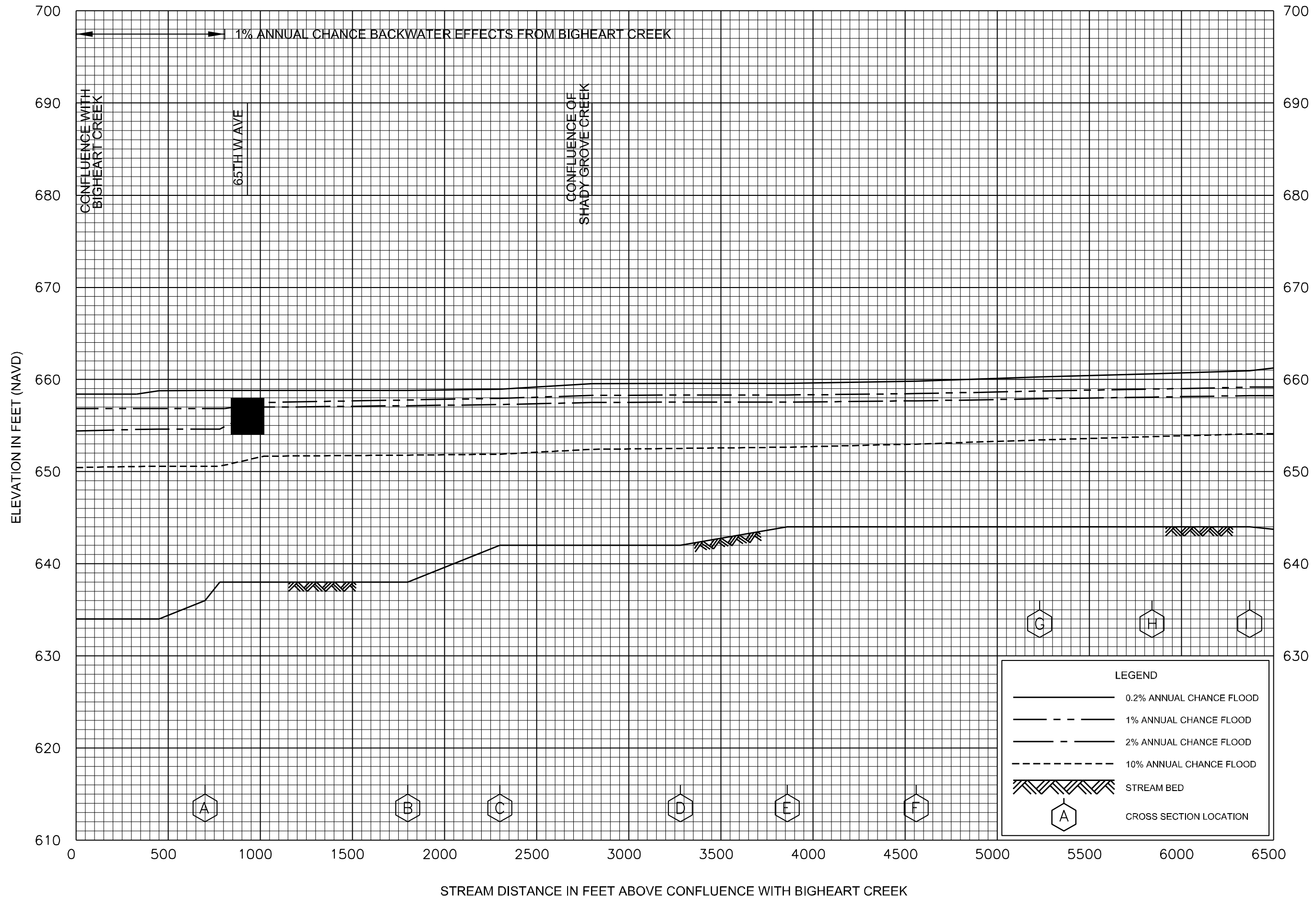
FLOOD PROFILES
HAIKEY CREEK

FEDERAL EMERGENCY MANAGEMENT AGENCY
TULSA COUNTY, OK
AND INCORPORATED AREAS



FLOOD PROFILES
HAIKEY CREEK

FEDERAL EMERGENCY MANAGEMENT AGENCY
TULSA COUNTY, OK
AND INCORPORATED AREAS

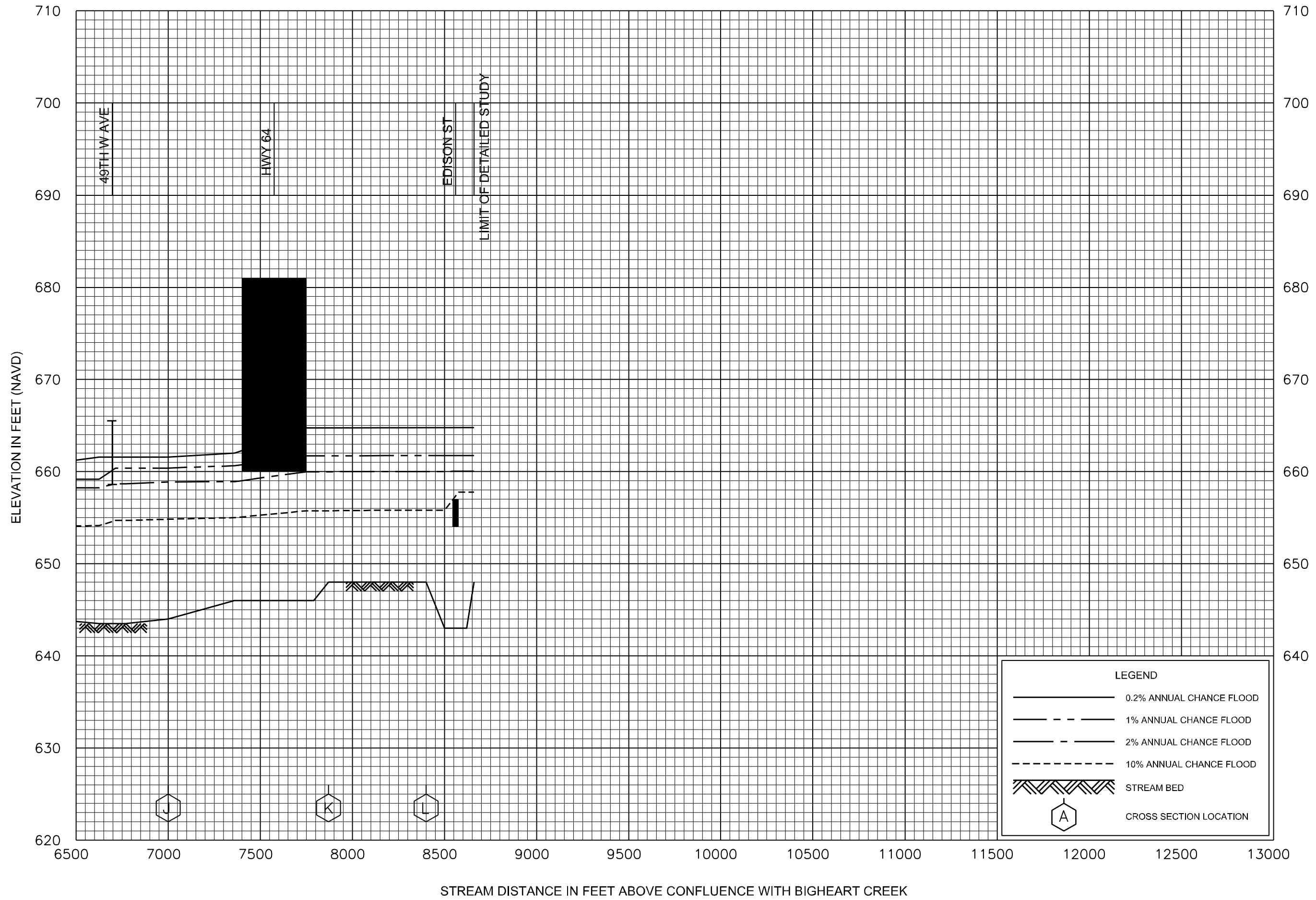


FLOOD PROFILES

HARLOW CREEK

FEDERAL EMERGENCY MANAGEMENT AGENCY

TULSA COUNTY, OK
AND INCORPORATED AREAS

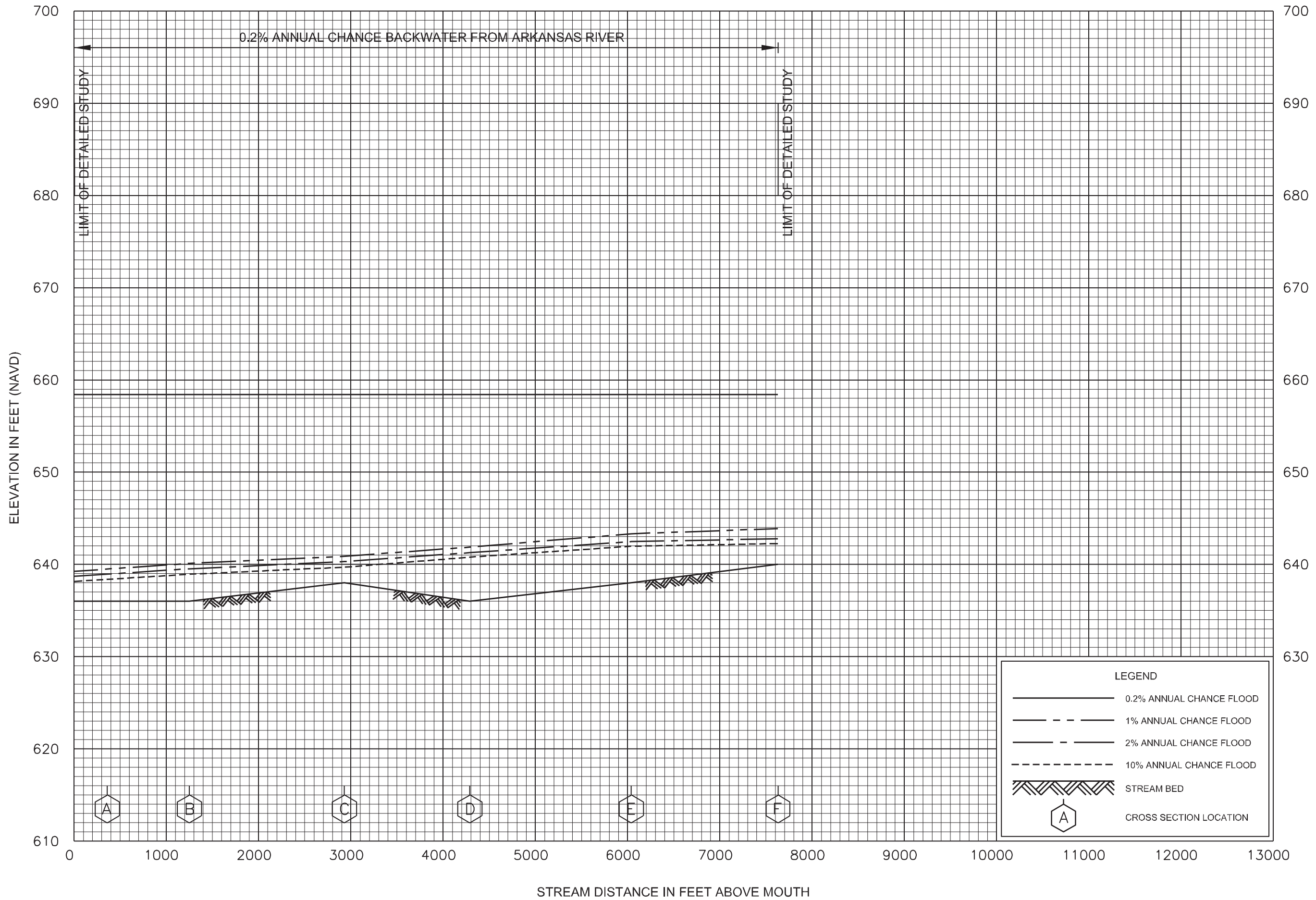


FLOOD PROFILES

HARLOW CREEK

FEDERAL EMERGENCY MANAGEMENT AGENCY

TULSA COUNTY, OK
AND INCORPORATED AREAS

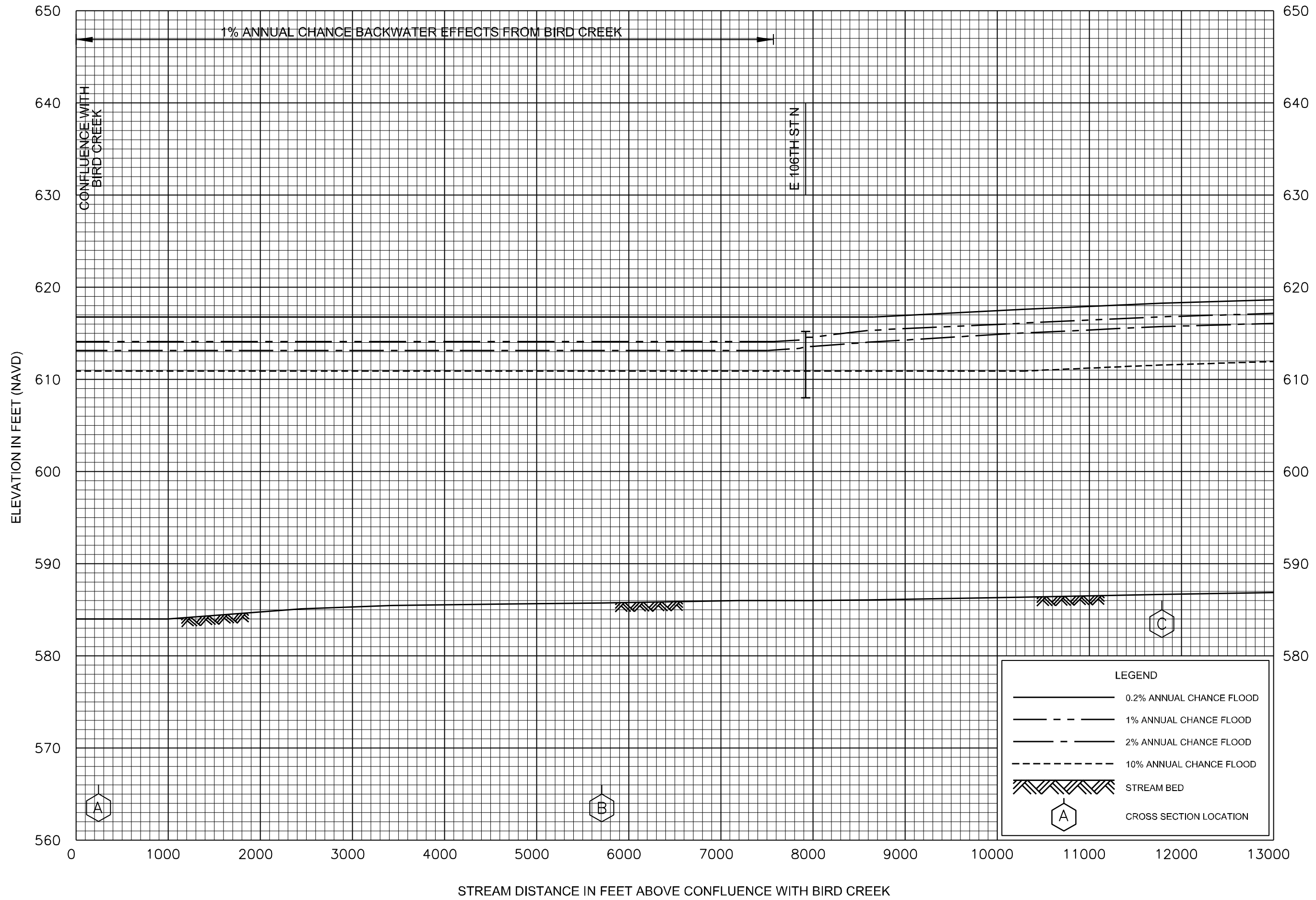


FLOOD PROFILES

HARLOW CREEK OVERFLOW

FEDERAL EMERGENCY MANAGEMENT AGENCY

TULSA COUNTY, OK
AND INCORPORATED AREAS

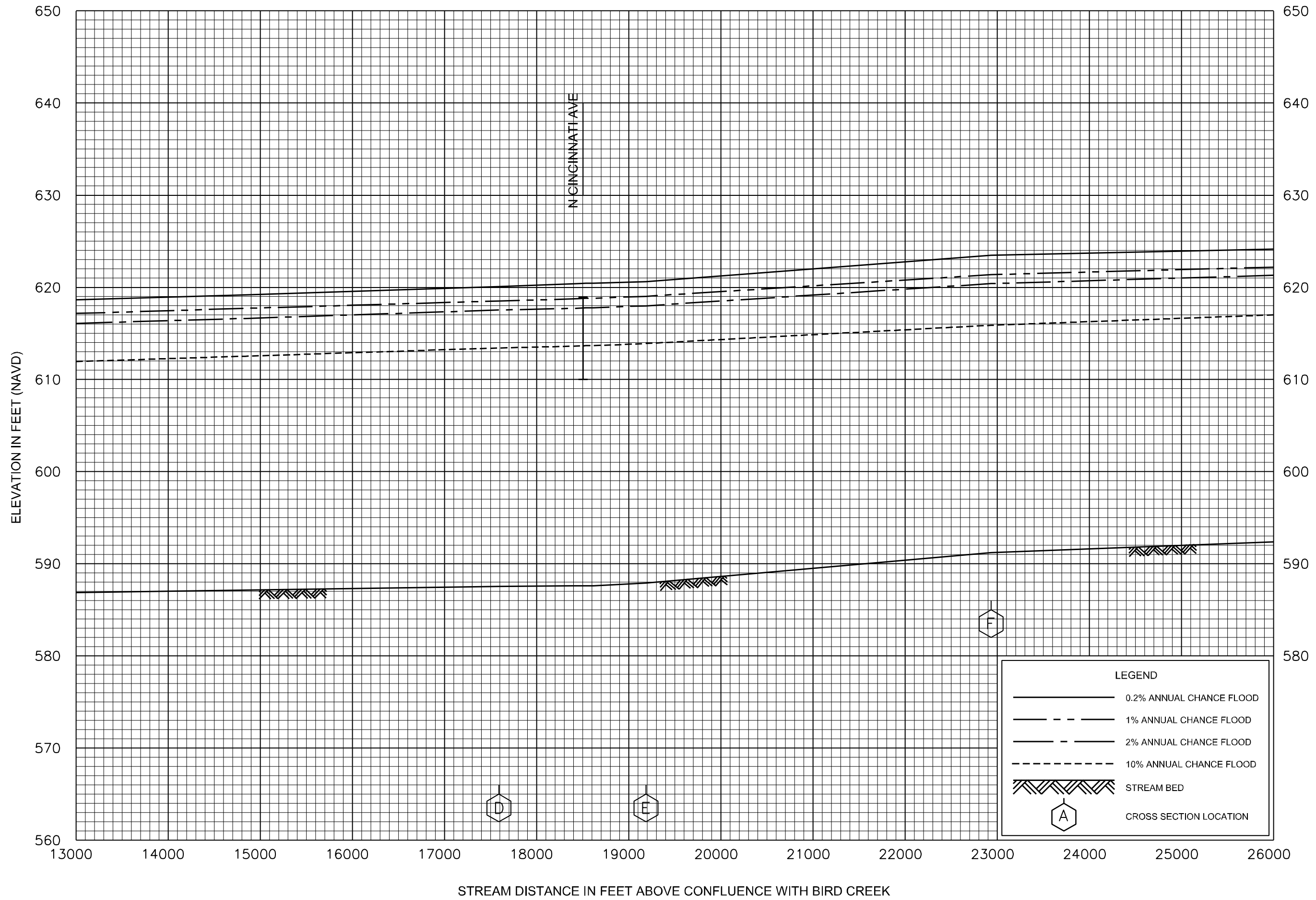


FLOOD PROFILES

HOMINY CREEK


FEDERAL EMERGENCY MANAGEMENT AGENCY

TULSA COUNTY, OK
AND INCORPORATED AREAS



FLOOD PROFILES
HOMINY CREEK

FEDERAL EMERGENCY MANAGEMENT AGENCY
TULSA COUNTY, OK
AND INCORPORATED AREAS



TULSA COUNTY
OSAGE COUNTY

LEGEND

- 0.2% ANNUAL CHANCE FLOOD
- - - 1% ANNUAL CHANCE FLOOD
- · - · - 2% ANNUAL CHANCE FLOOD
- - - - - 10% ANNUAL CHANCE FLOOD
- STREAM BED
- CROSS SECTION LOCATION

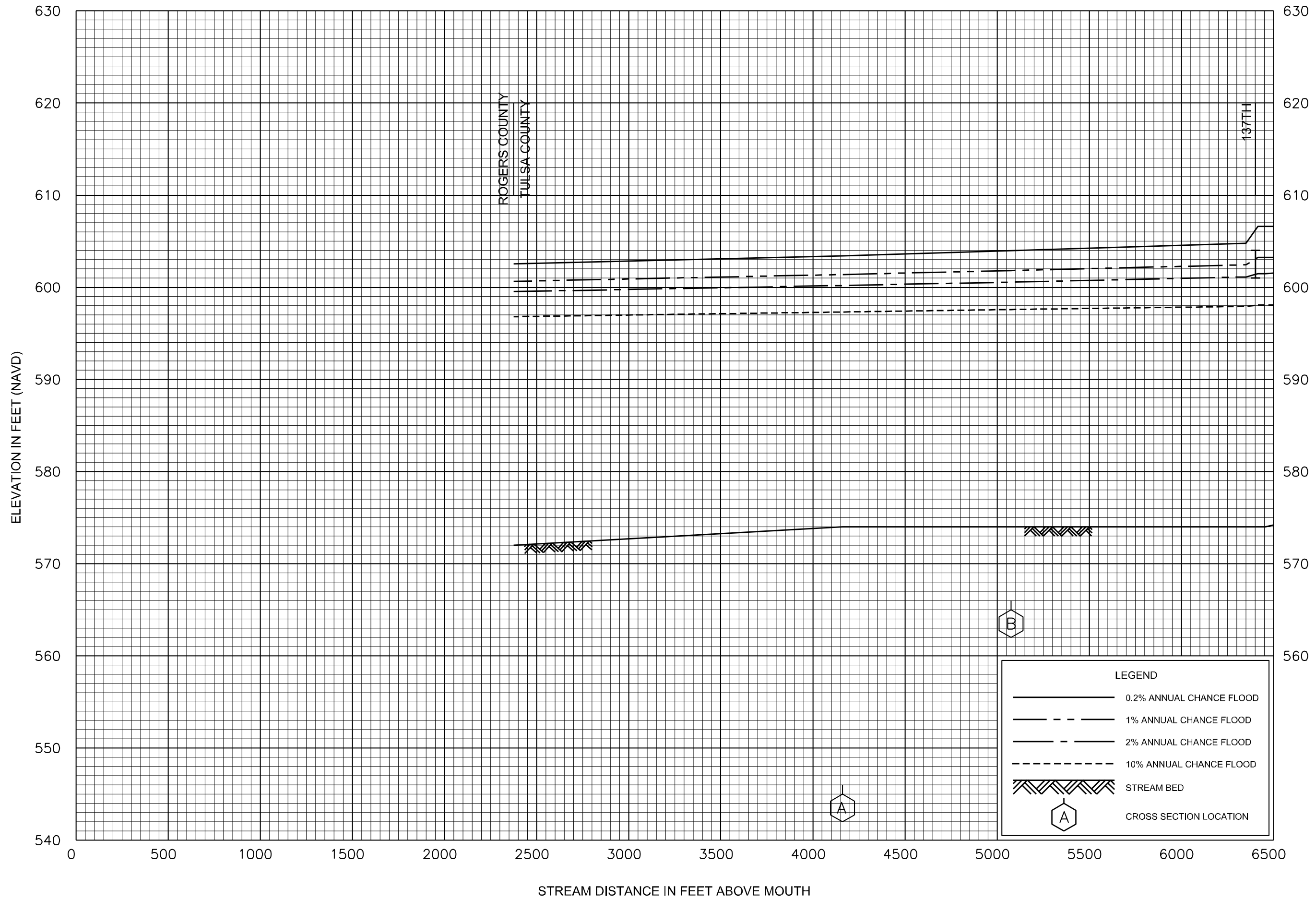
FLOOD PROFILES

HOMINY CREEK

FEDERAL EMERGENCY MANAGEMENT AGENCY

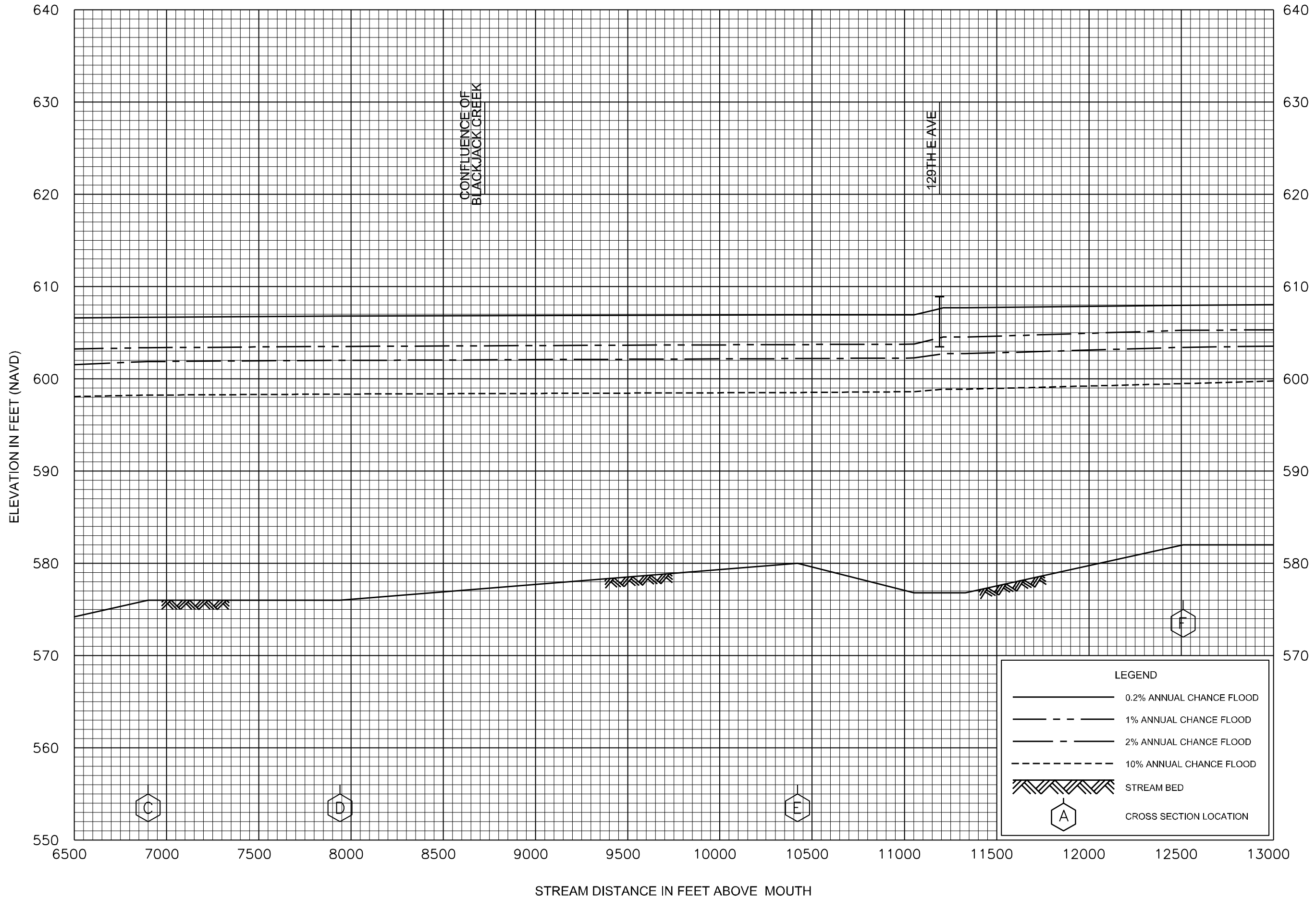
TULSA COUNTY, OK
AND INCORPORATED AREAS

STREAM DISTANCE IN FEET ABOVE CONFLUENCE WITH BIRD CREEK



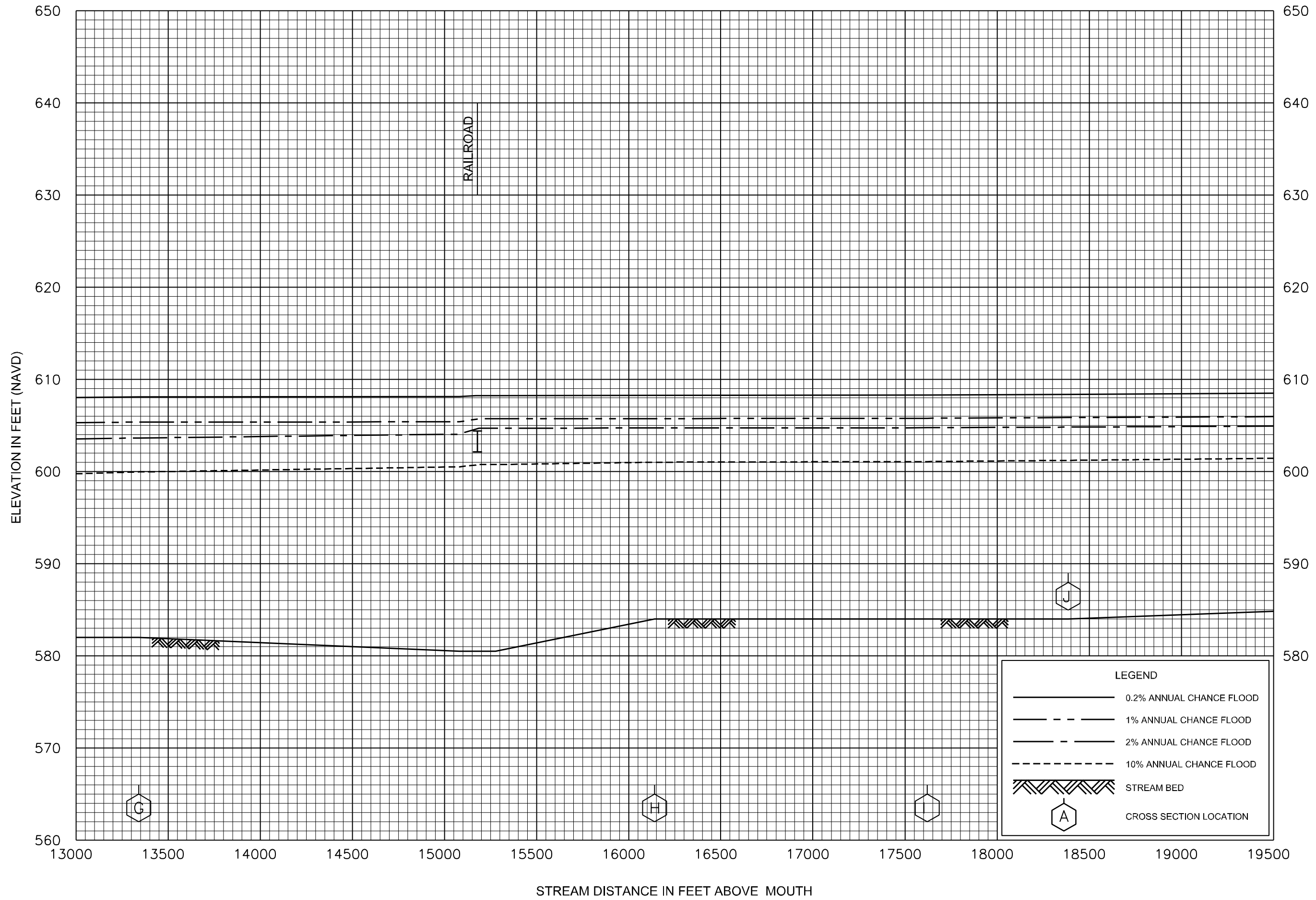
FLOOD PROFILES
HORSEPEN CREEK

FEDERAL EMERGENCY MANAGEMENT AGENCY
TULSA COUNTY, OK
AND INCORPORATED AREAS



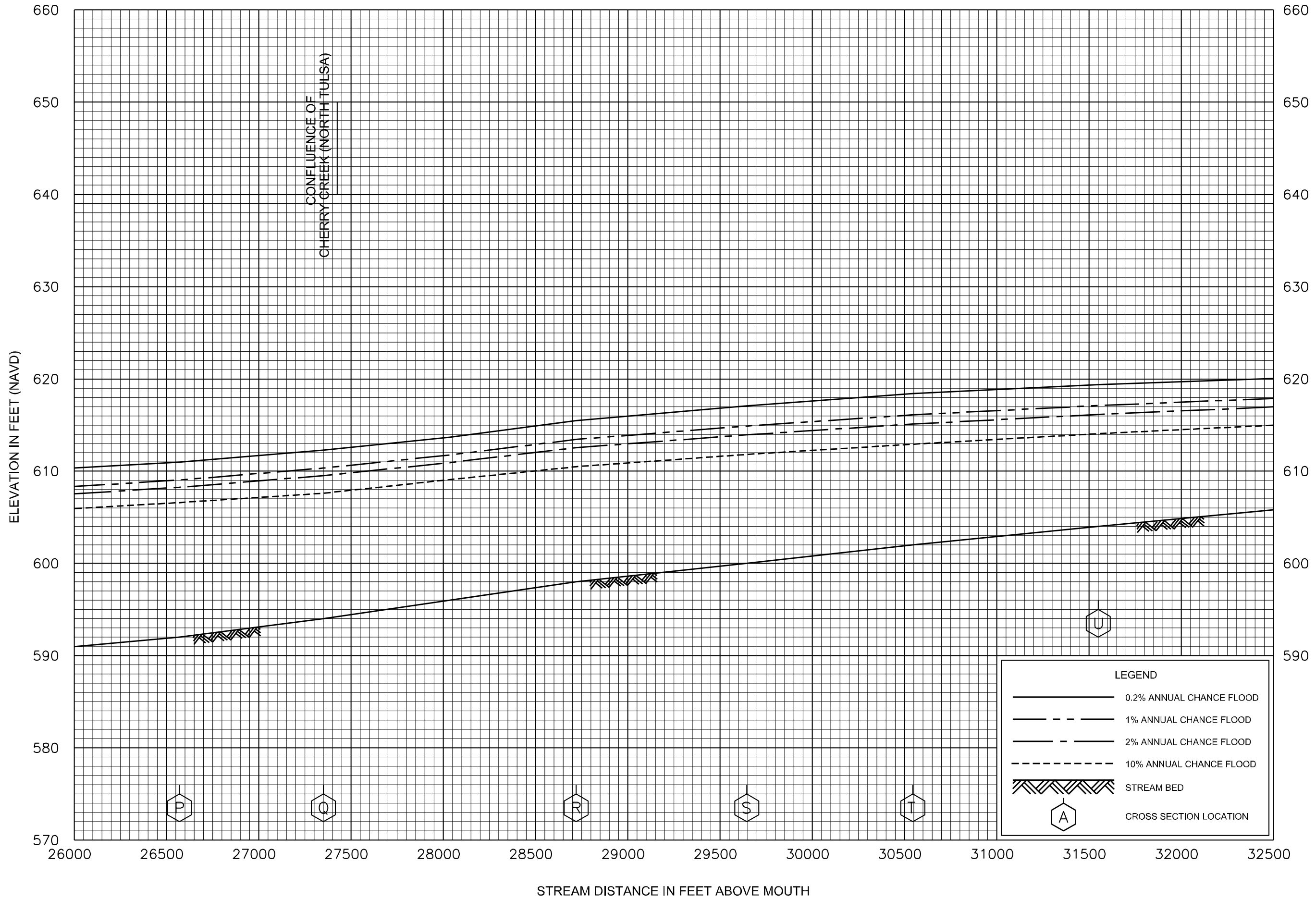
FLOOD PROFILES
HORSEPEN CREEK

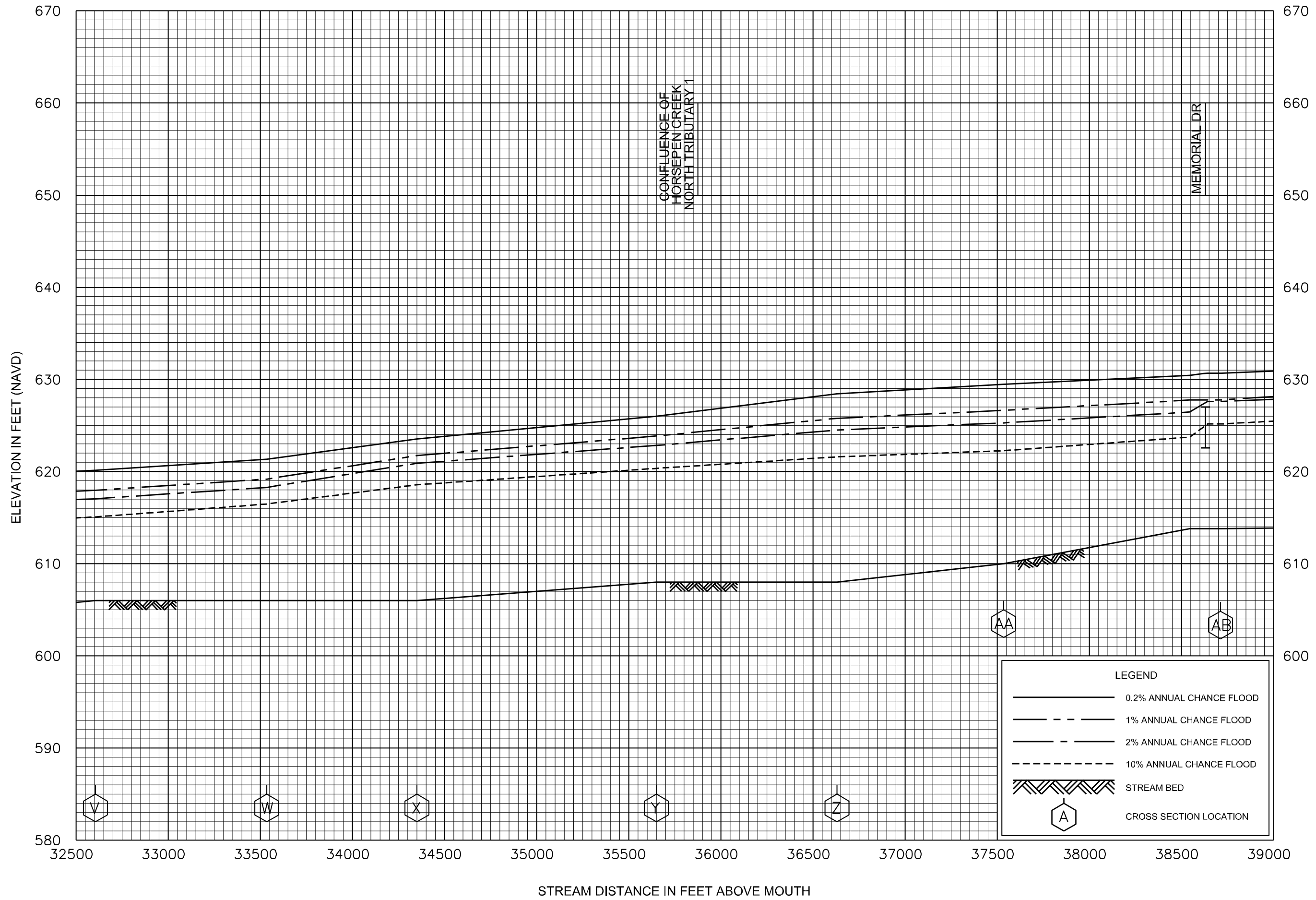
FEDERAL EMERGENCY MANAGEMENT AGENCY
TULSA COUNTY, OK
AND INCORPORATED AREAS



FLOOD PROFILES
HORSEPEN CREEK

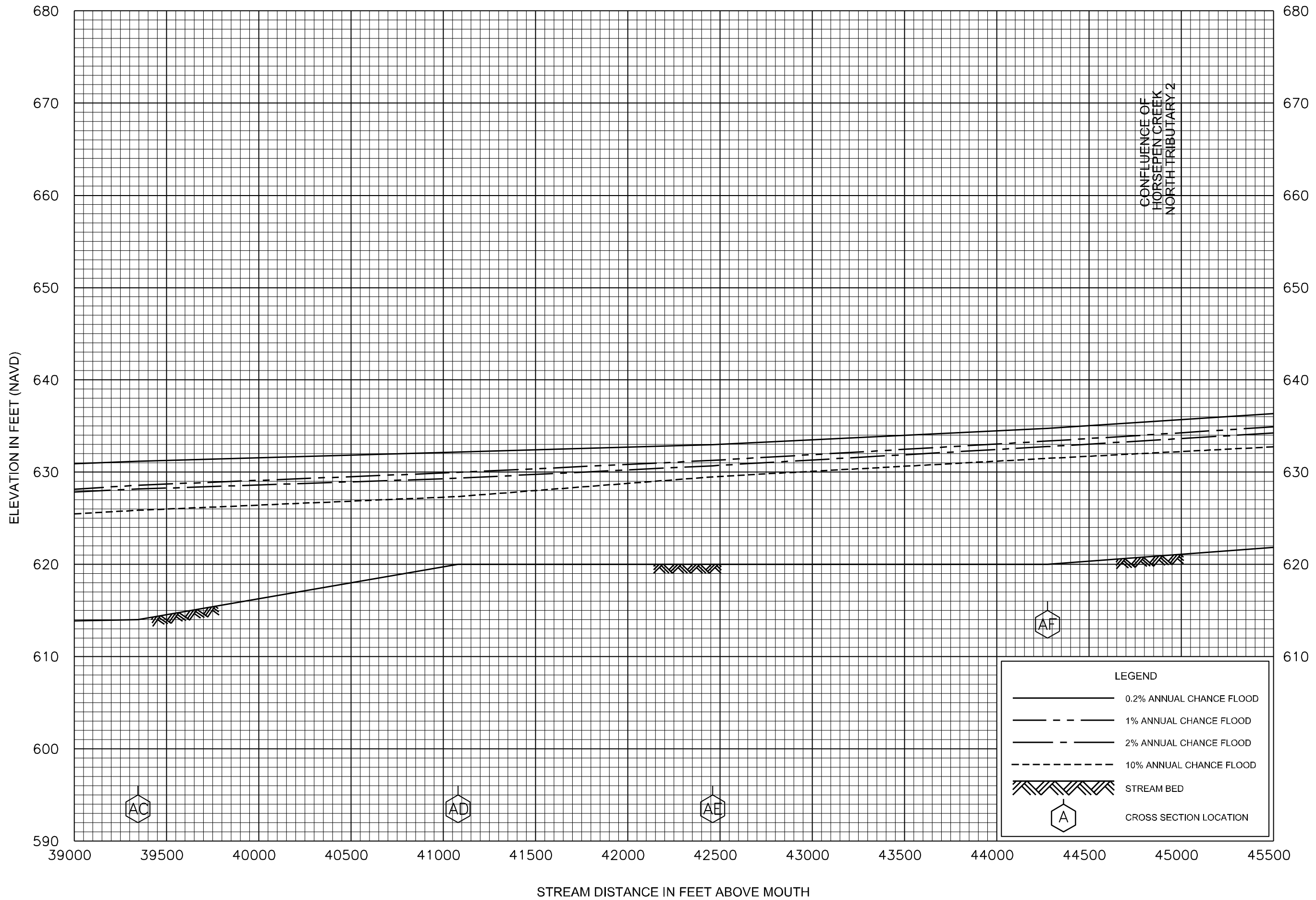
FEDERAL EMERGENCY MANAGEMENT AGENCY
TULSA COUNTY, OK
AND INCORPORATED AREAS






FLOOD PROFILES
HORSEPEN CREEK

FEDERAL EMERGENCY MANAGEMENT AGENCY
TULSA COUNTY, OK
AND INCORPORATED AREAS



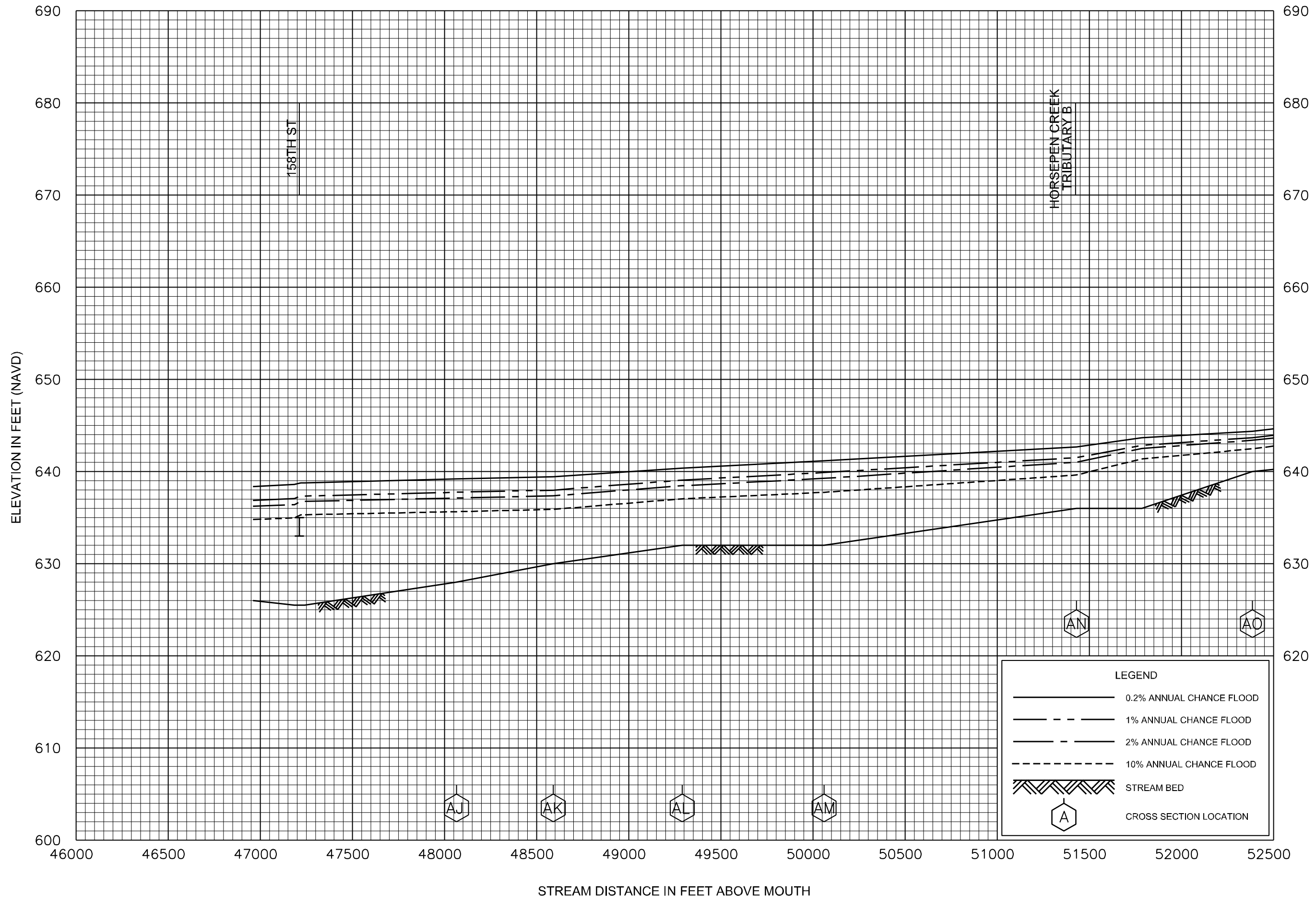
FLOOD PROFILES
HORSEPEN CREEK

FEDERAL EMERGENCY MANAGEMENT AGENCY
TULSA COUNTY, OK
AND INCORPORATED AREAS



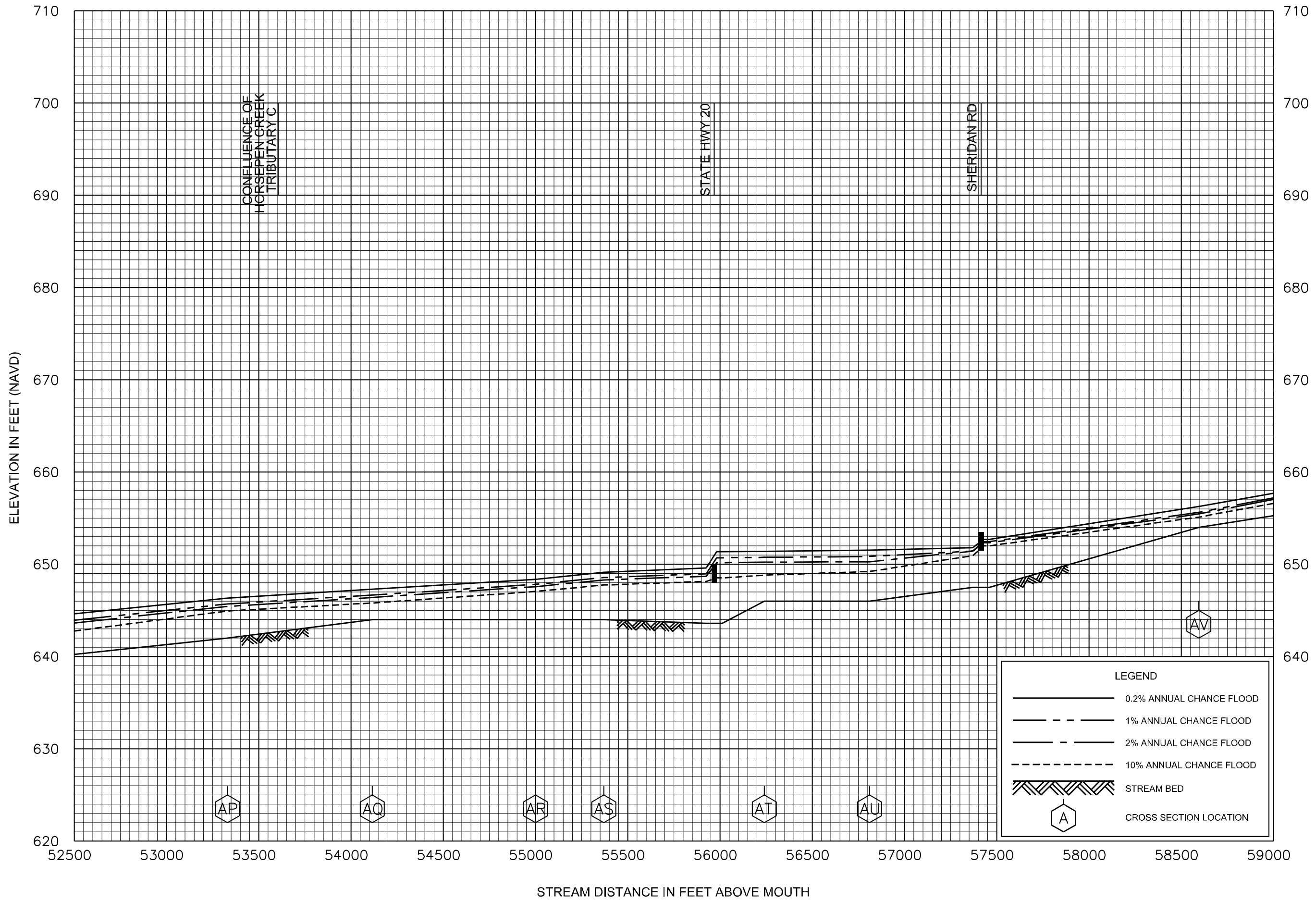
FLOOD PROFILES
HORSEPEN CREEK

FEDERAL EMERGENCY MANAGEMENT AGENCY
TULSA COUNTY, OK
AND INCORPORATED AREAS



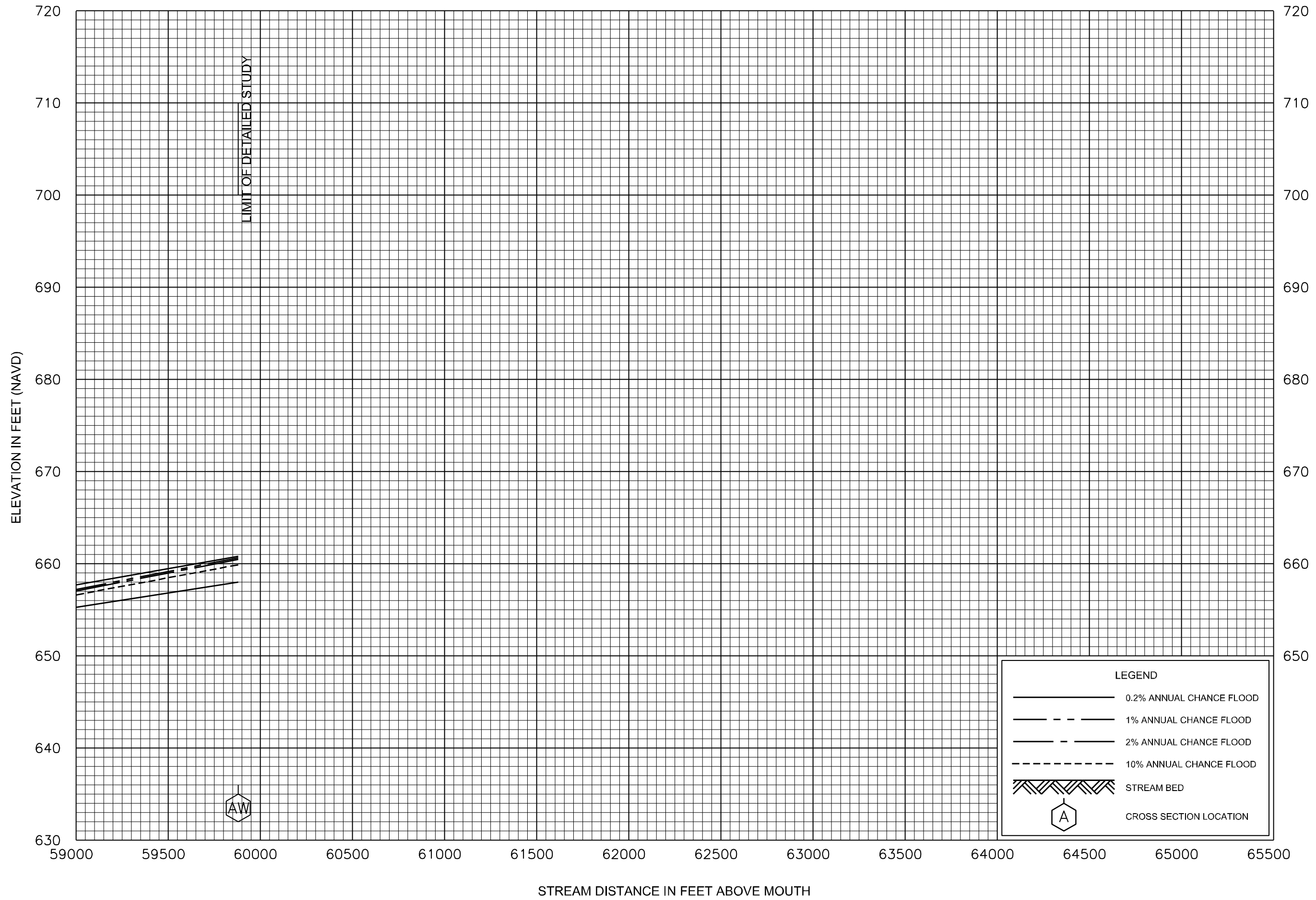
FLOOD PROFILES
HORSEPEN CREEK

FEDERAL EMERGENCY MANAGEMENT AGENCY
TULSA COUNTY, OK
AND INCORPORATED AREAS



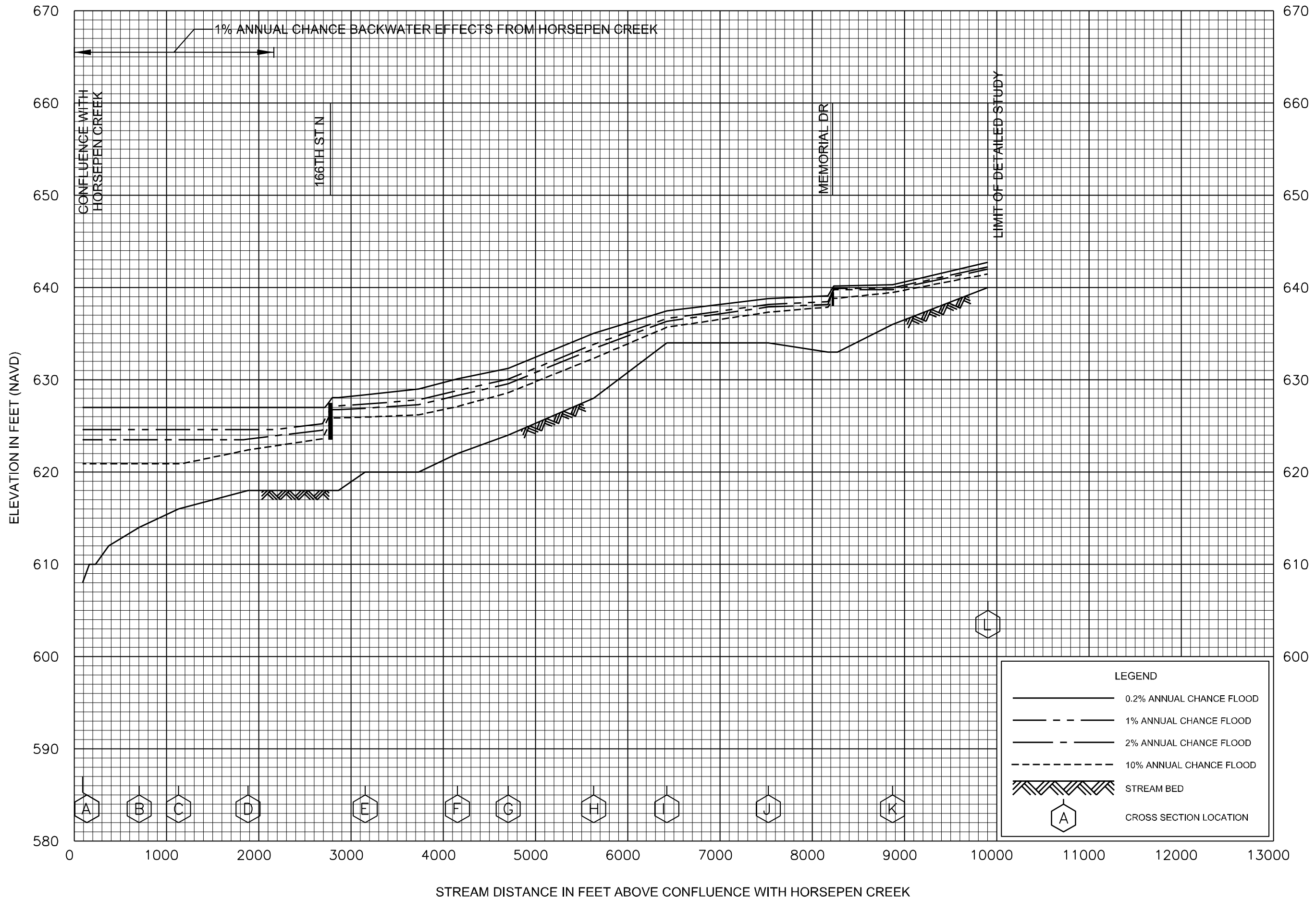
FLOOD PROFILES
HORSEPEN CREEK

FEDERAL EMERGENCY MANAGEMENT AGENCY
TULSA COUNTY, OK
AND INCORPORATED AREAS



FLOOD PROFILES
HORSEPEN CREEK

FEDERAL EMERGENCY MANAGEMENT AGENCY
TULSA COUNTY, OK
AND INCORPORATED AREAS

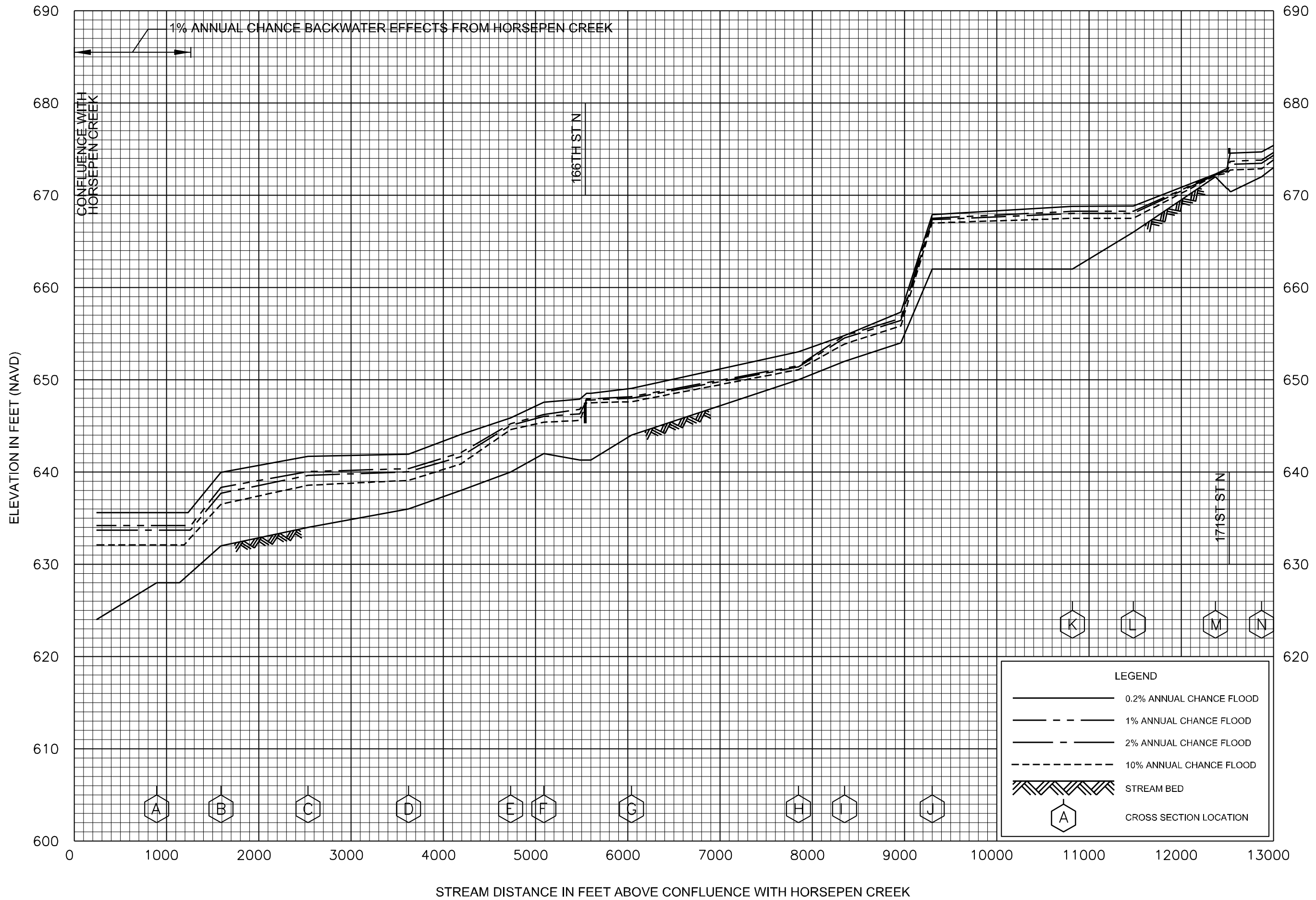


FLOOD PROFILES

HORSEPEN CREEK NORTH TRIBUTARY 1

FEDERAL EMERGENCY MANAGEMENT AGENCY

TULSA COUNTY, OK
AND INCORPORATED AREAS

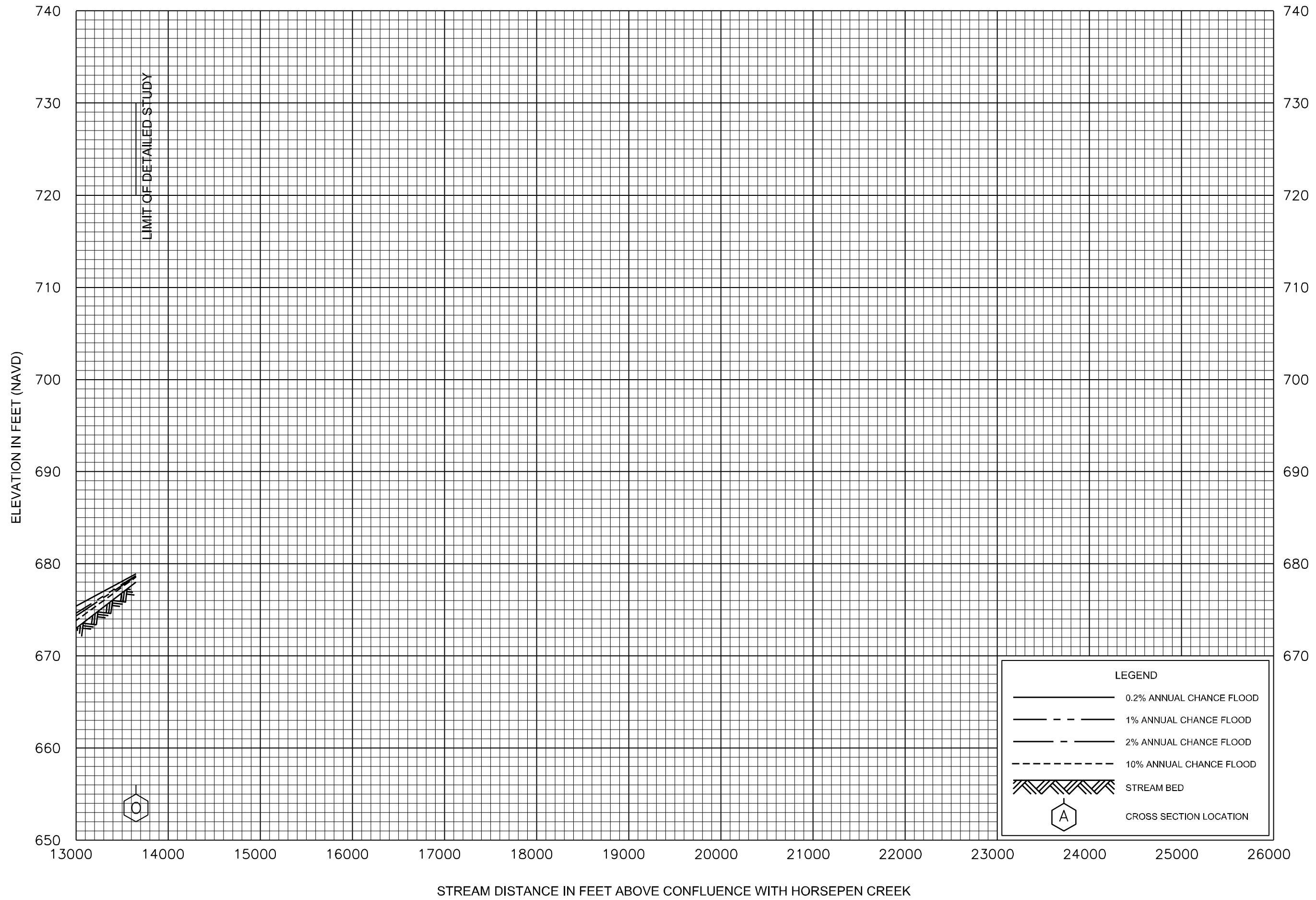


FLOOD PROFILES

HORSEPEN CREEK NORTH TRIBUTARY 2

FEDERAL EMERGENCY MANAGEMENT AGENCY

TULSA COUNTY, OK
AND INCORPORATED AREAS

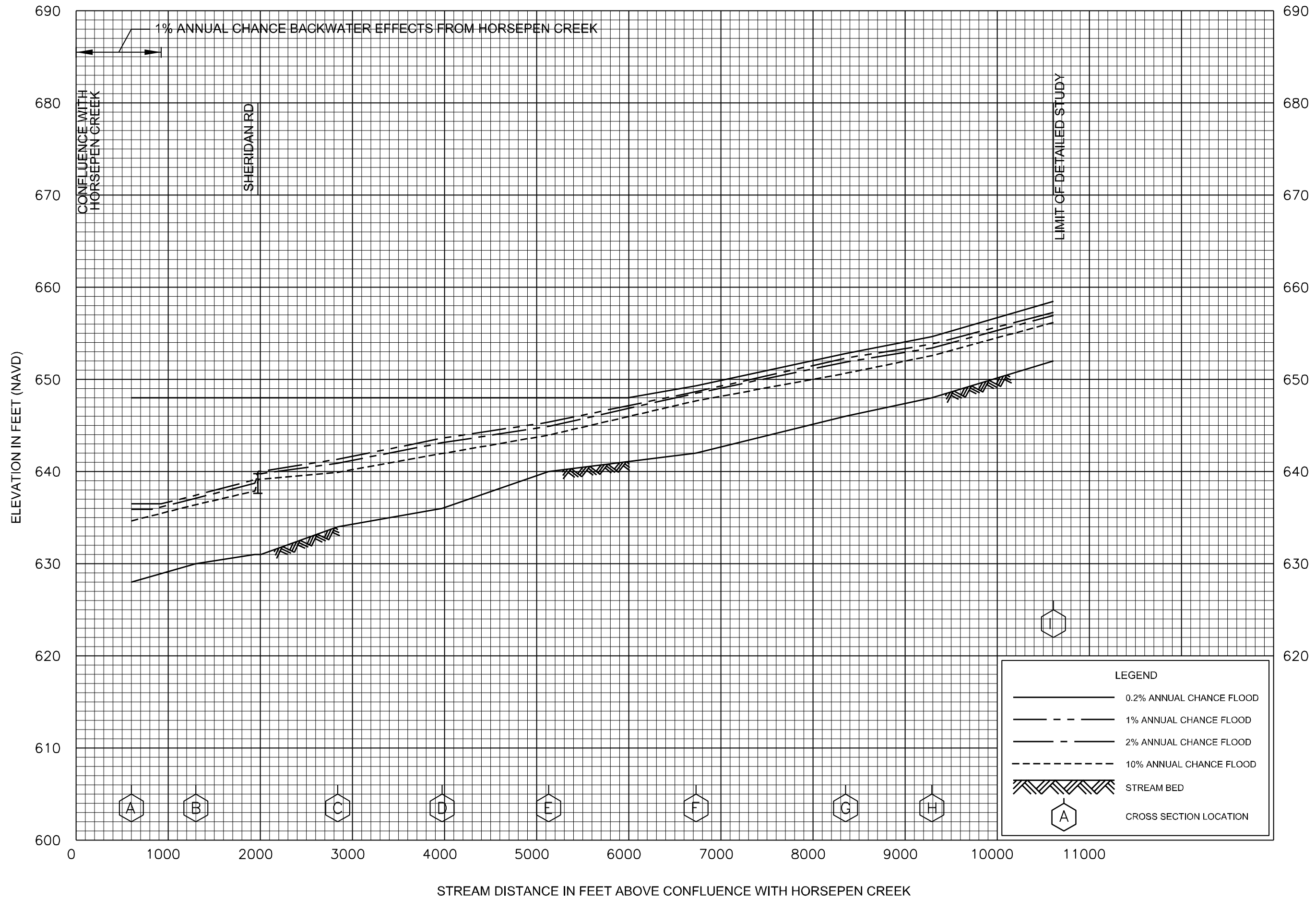


FLOOD PROFILES

HORSEPEN CREEK NORTH TRIBUTARY 2

FEDERAL EMERGENCY MANAGEMENT AGENCY

TULSA COUNTY, OK
AND INCORPORATED AREAS

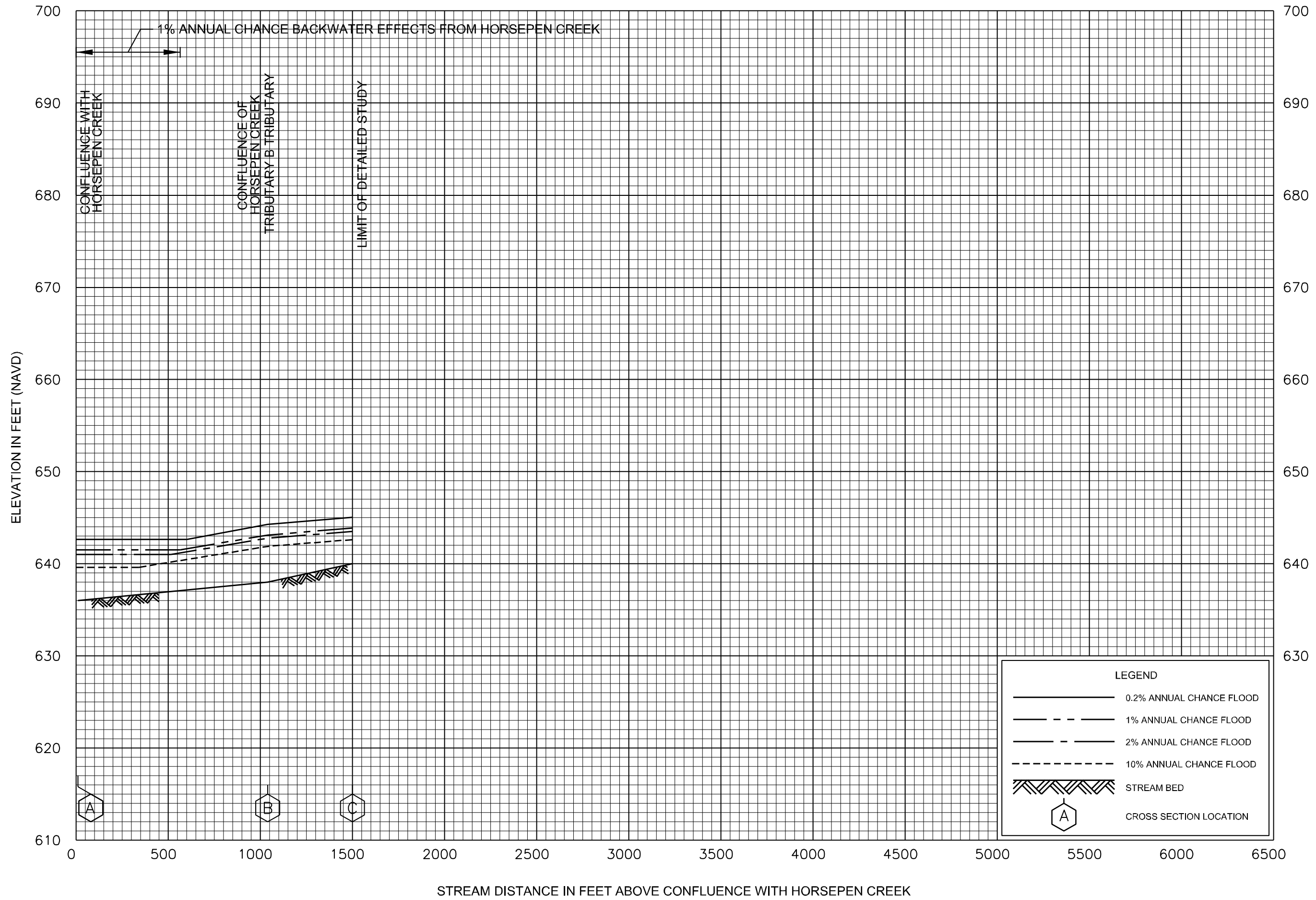


FLOOD PROFILES

HORSEPEN CREEK NORTH TRIBUTARY 3

FEDERAL EMERGENCY MANAGEMENT AGENCY

TULSA COUNTY, OK
AND INCORPORATED AREAS

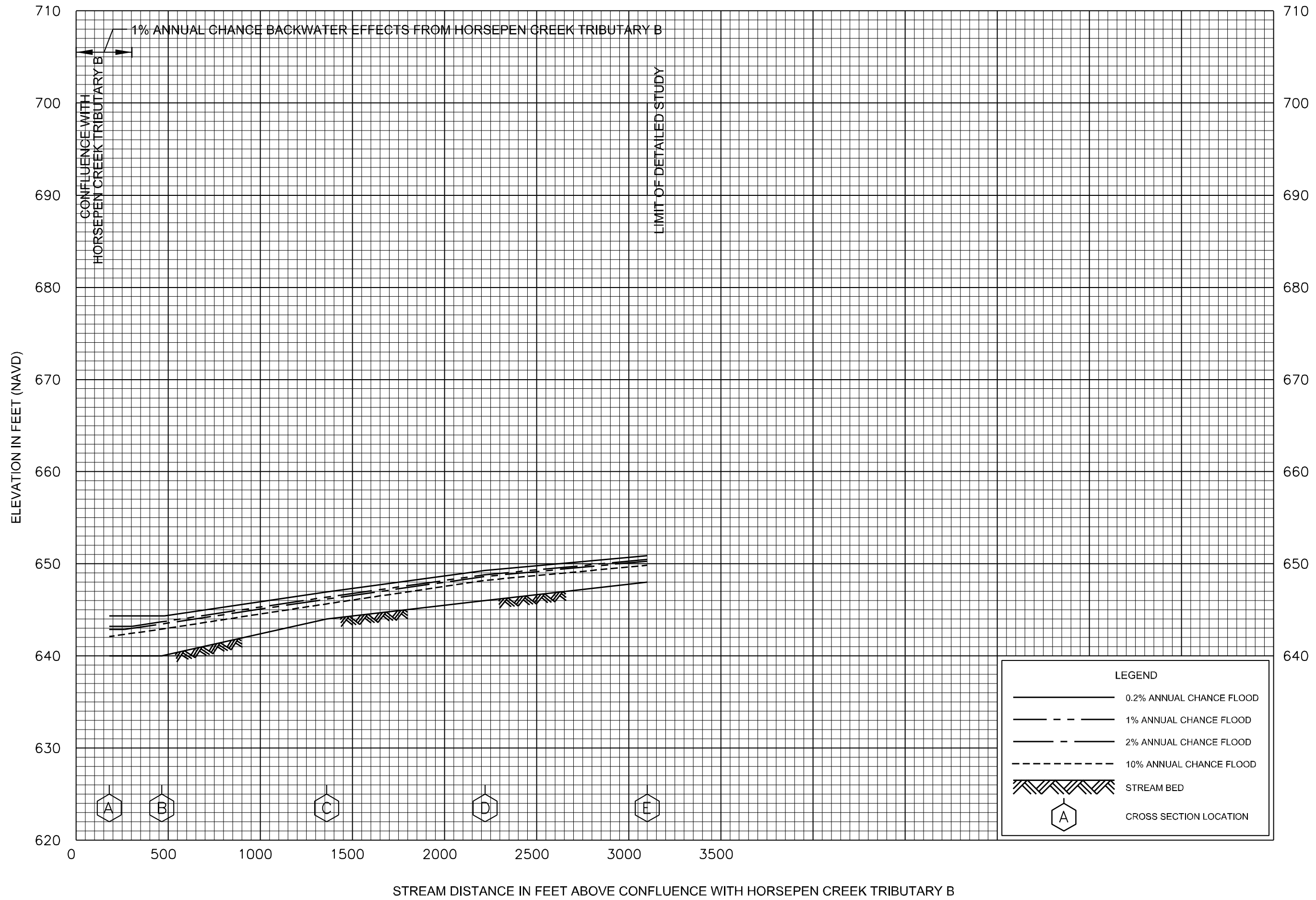


FLOOD PROFILES

HORSEPEN CREEK TRIBUTARY B

FEDERAL EMERGENCY MANAGEMENT AGENCY

TULSA COUNTY, OK
AND INCORPORATED AREAS

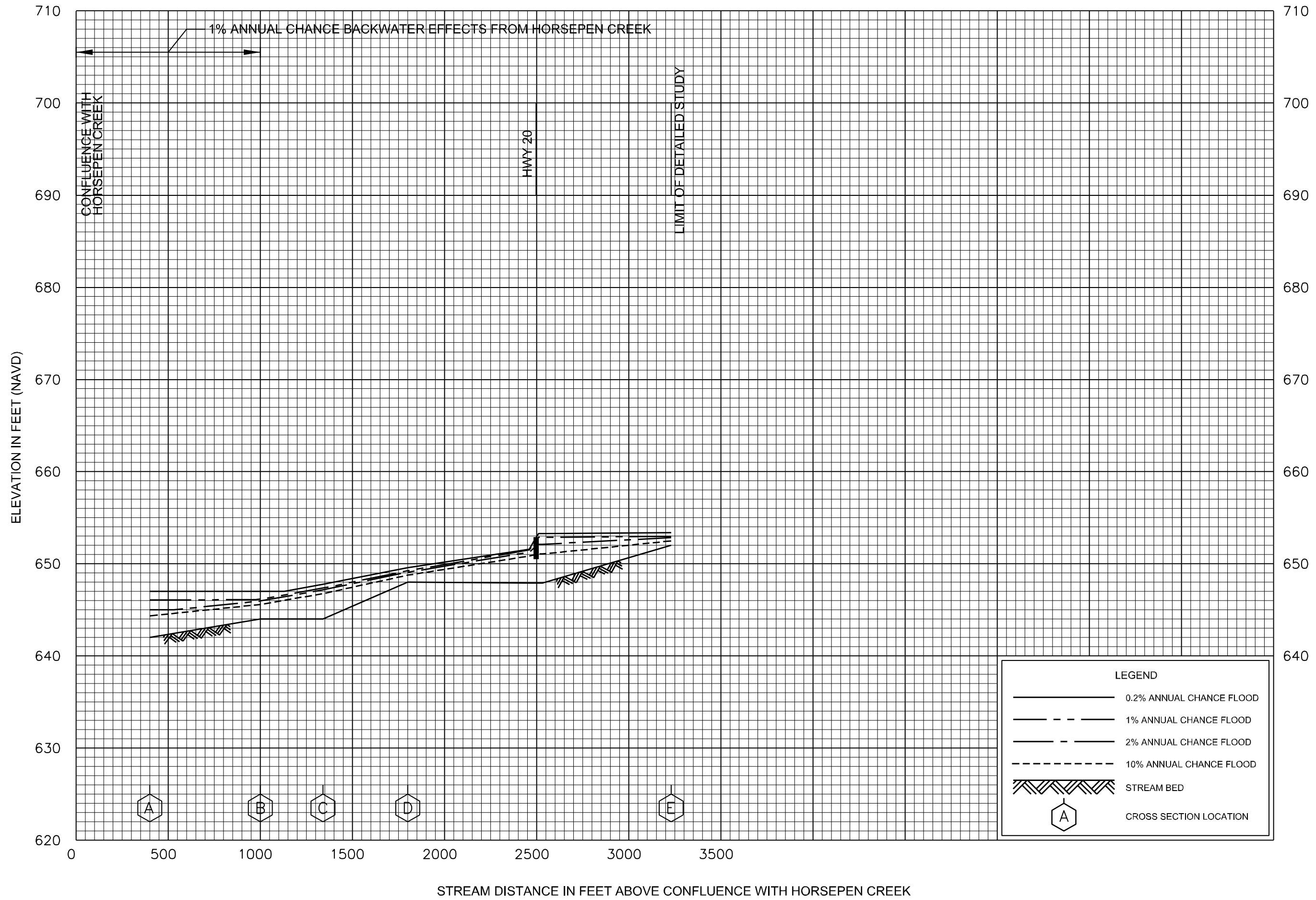


FLOOD PROFILES

HORSEPEN CREEK TRIBUTARY B TRIBUTARY

FEDERAL EMERGENCY MANAGEMENT AGENCY

TULSA COUNTY, OK
AND INCORPORATED AREAS

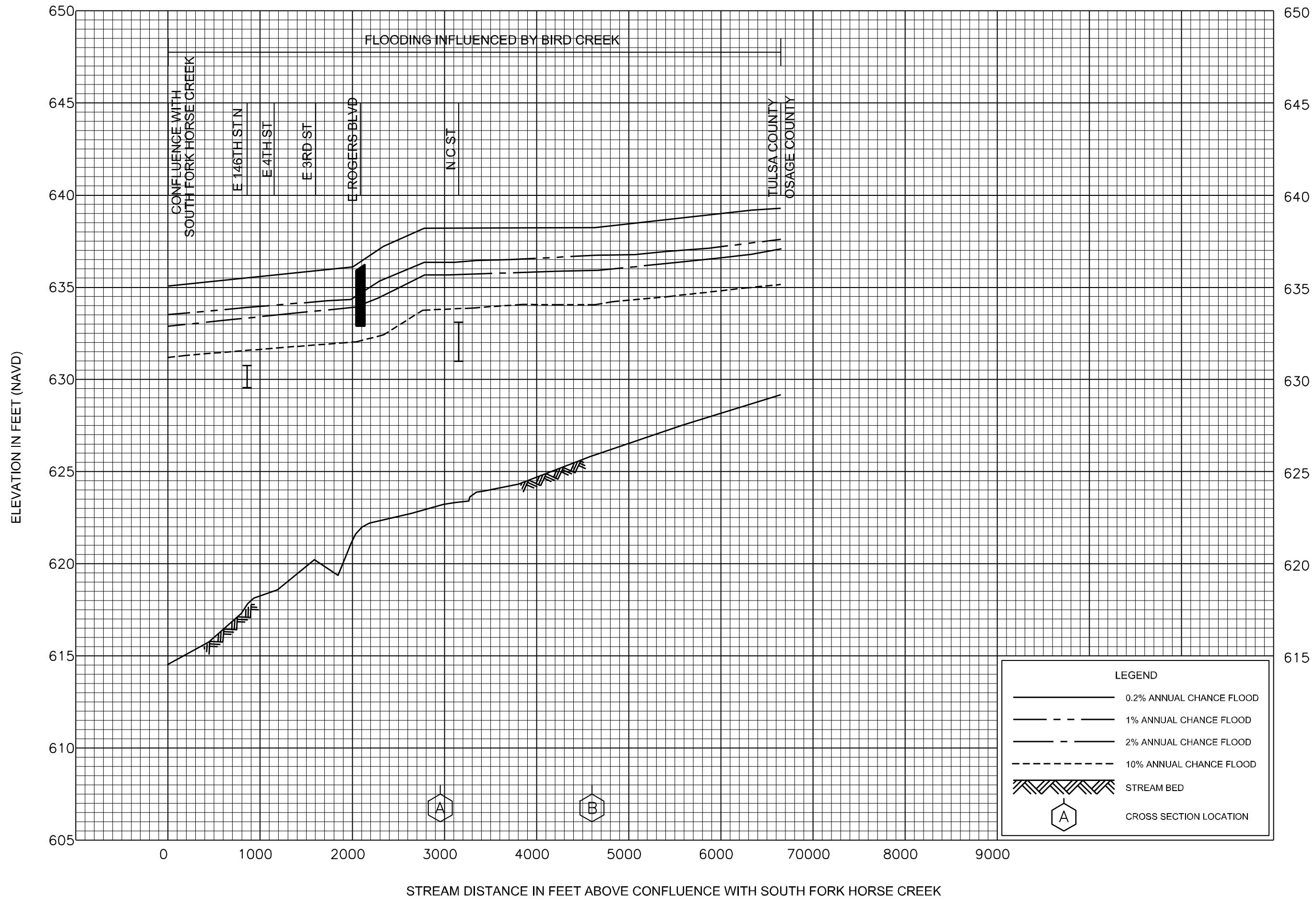


FLOOD PROFILES

HORSEPEN CREEK TRIBUTARY C

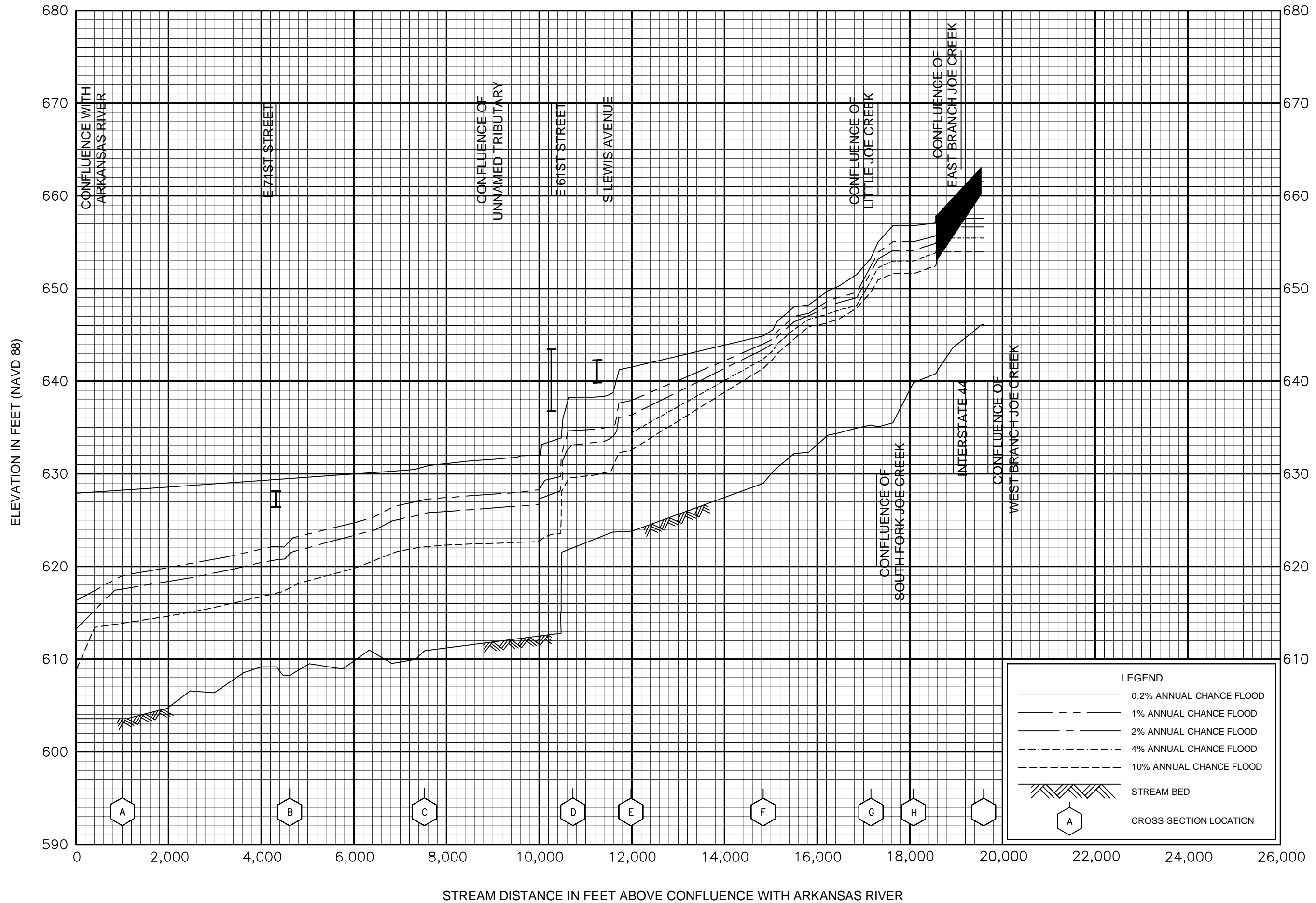
FEDERAL EMERGENCY MANAGEMENT AGENCY

TULSA COUNTY, OK
AND INCORPORATED AREAS



FLOOD PROFILES
HORSEPIN CREEK

FEDERAL EMERGENCY MANAGEMENT AGENCY
TULSA COUNTY, OK
AND INCORPORATED AREAS

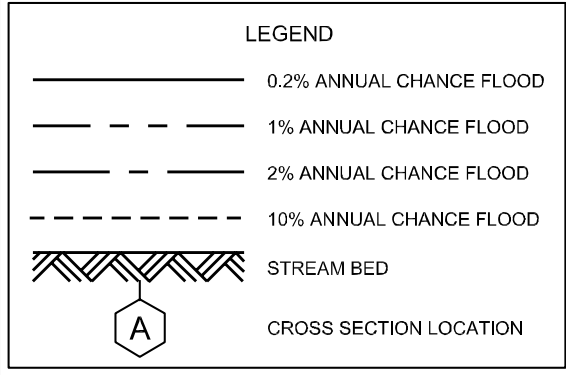
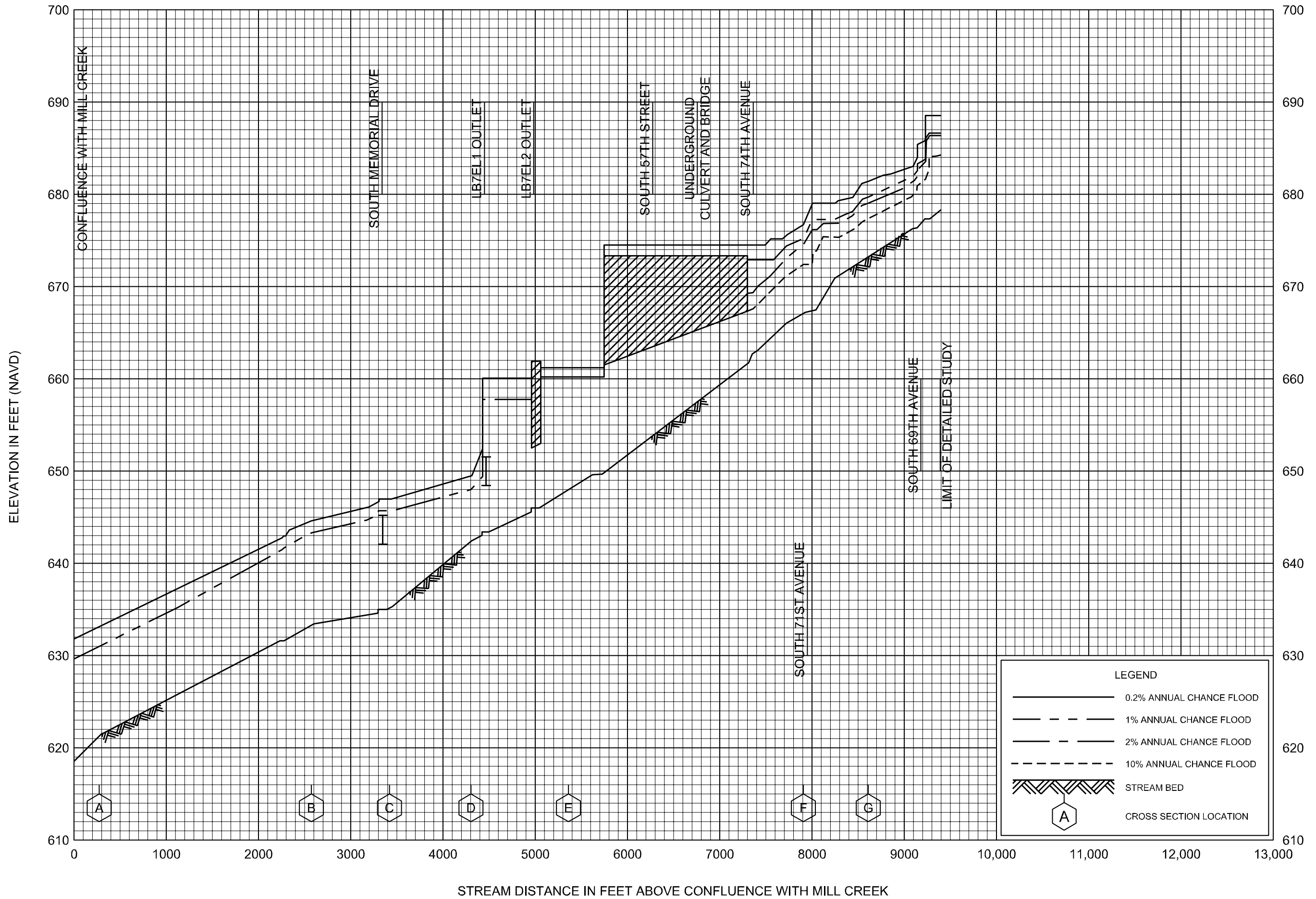


FLOOD PROFILES

JOE CREEK

FEDERAL EMERGENCY MANAGEMENT AGENCY

TULSA COUNTY, OK
AND INCORPORATED AREAS

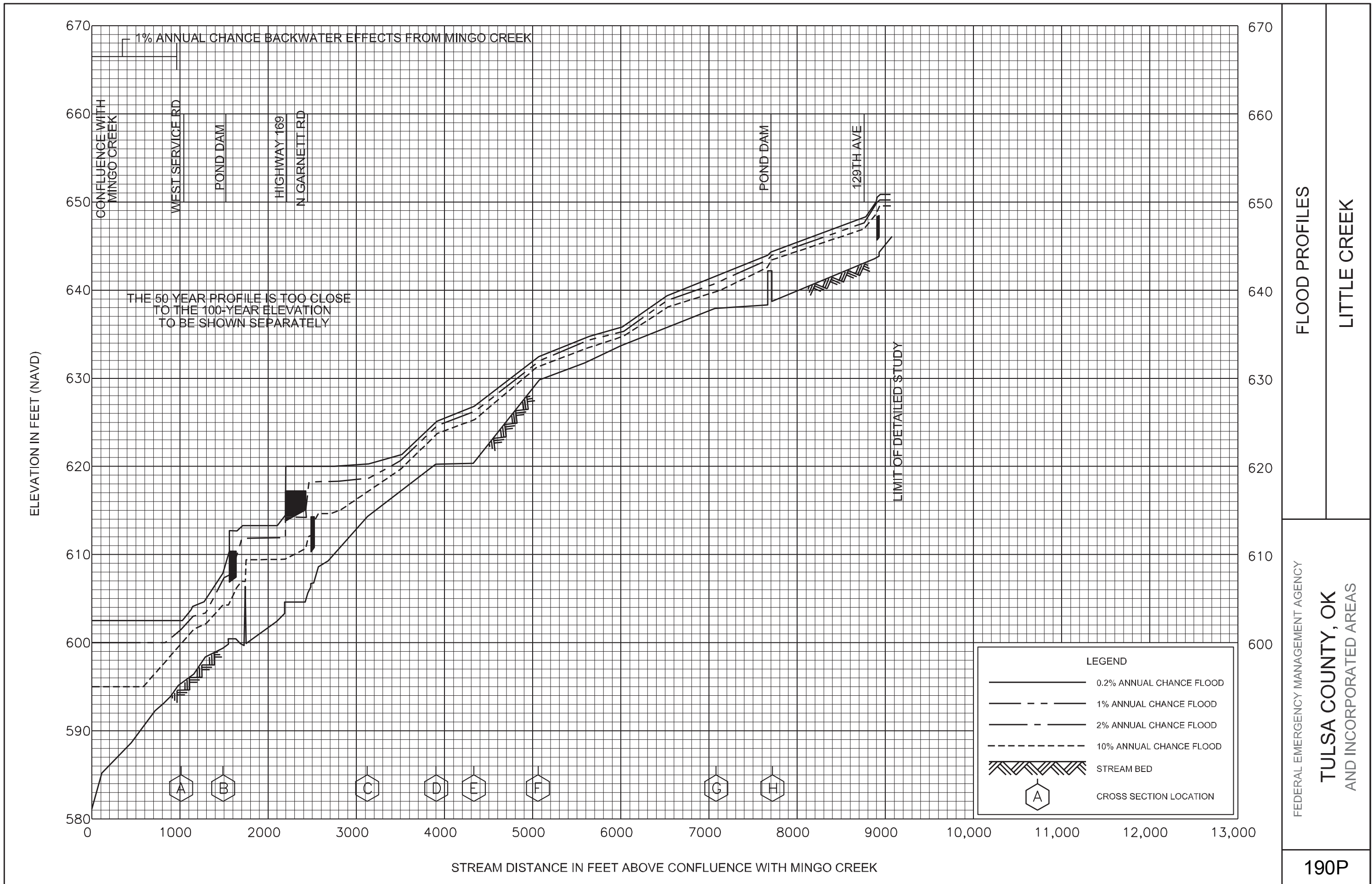


FLOOD PROFILES

JONES CREEK

FEDERAL EMERGENCY MANAGEMENT AGENCY

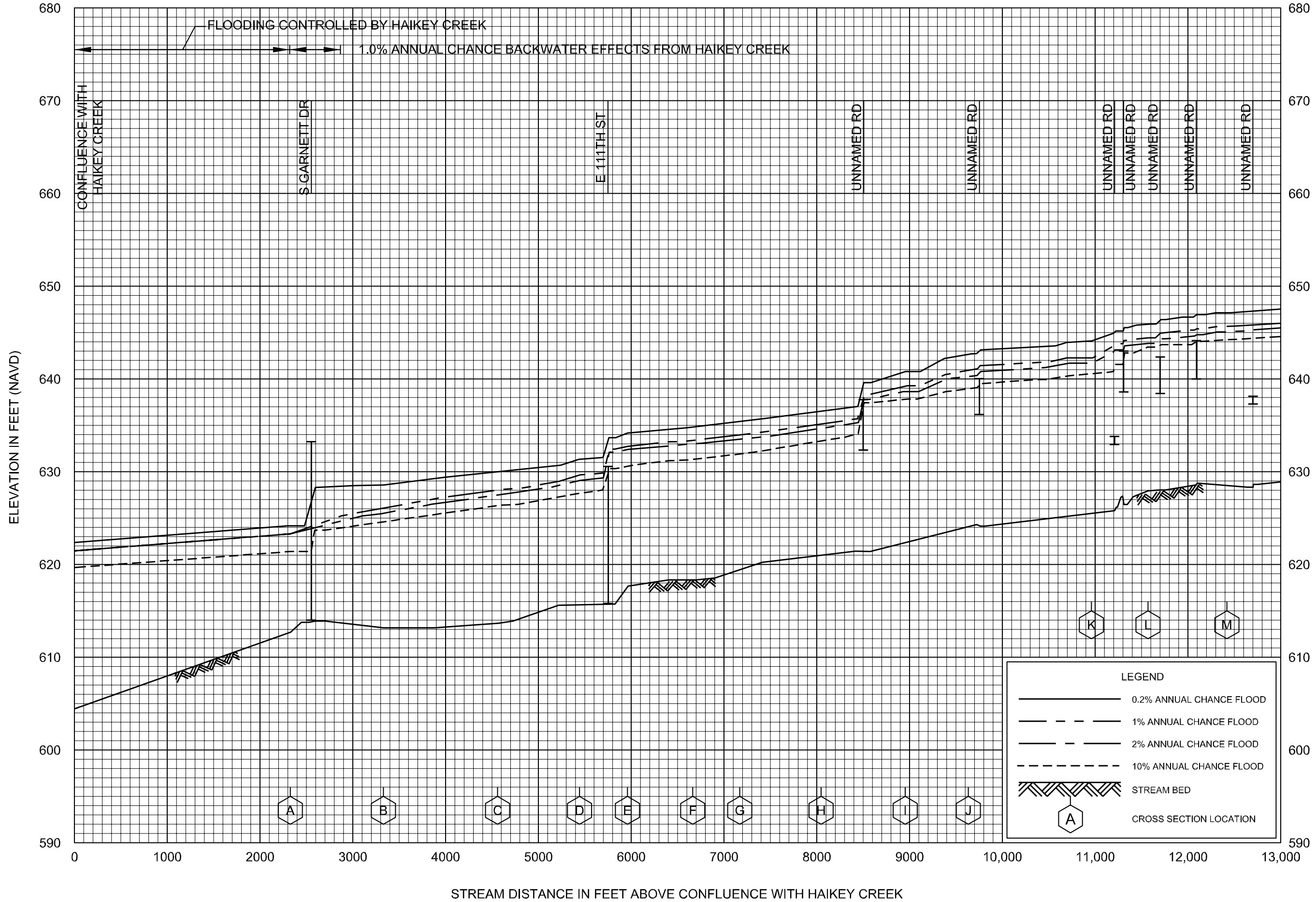
TULSA COUNTY, OK
AND INCORPORATED AREAS



FLOOD PROFILES
LITTLE CREEK

FEDERAL EMERGENCY MANAGEMENT AGENCY
TULSA COUNTY, OK
AND INCORPORATED AREAS

190P




FLOOD PROFILES

LITTLE HAIKEY CREEK

FEDERAL EMERGENCY MANAGEMENT AGENCY

TULSA COUNTY, OK
AND INCORPORATED AREAS

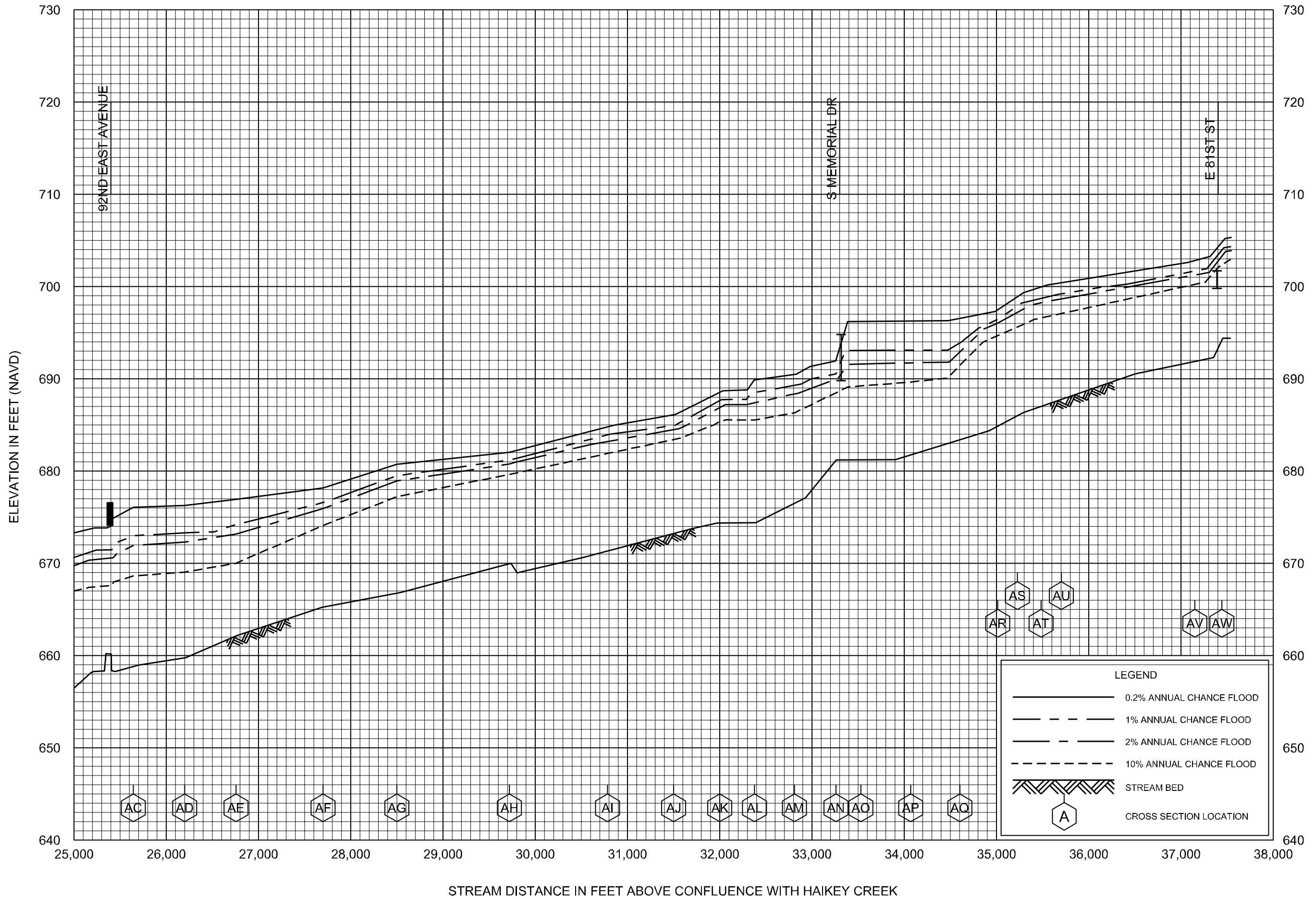


FLOOD PROFILES

LITTLE HAIKEY CREEK

FEDERAL EMERGENCY MANAGEMENT AGENCY

TULSA COUNTY, OK
AND INCORPORATED AREAS

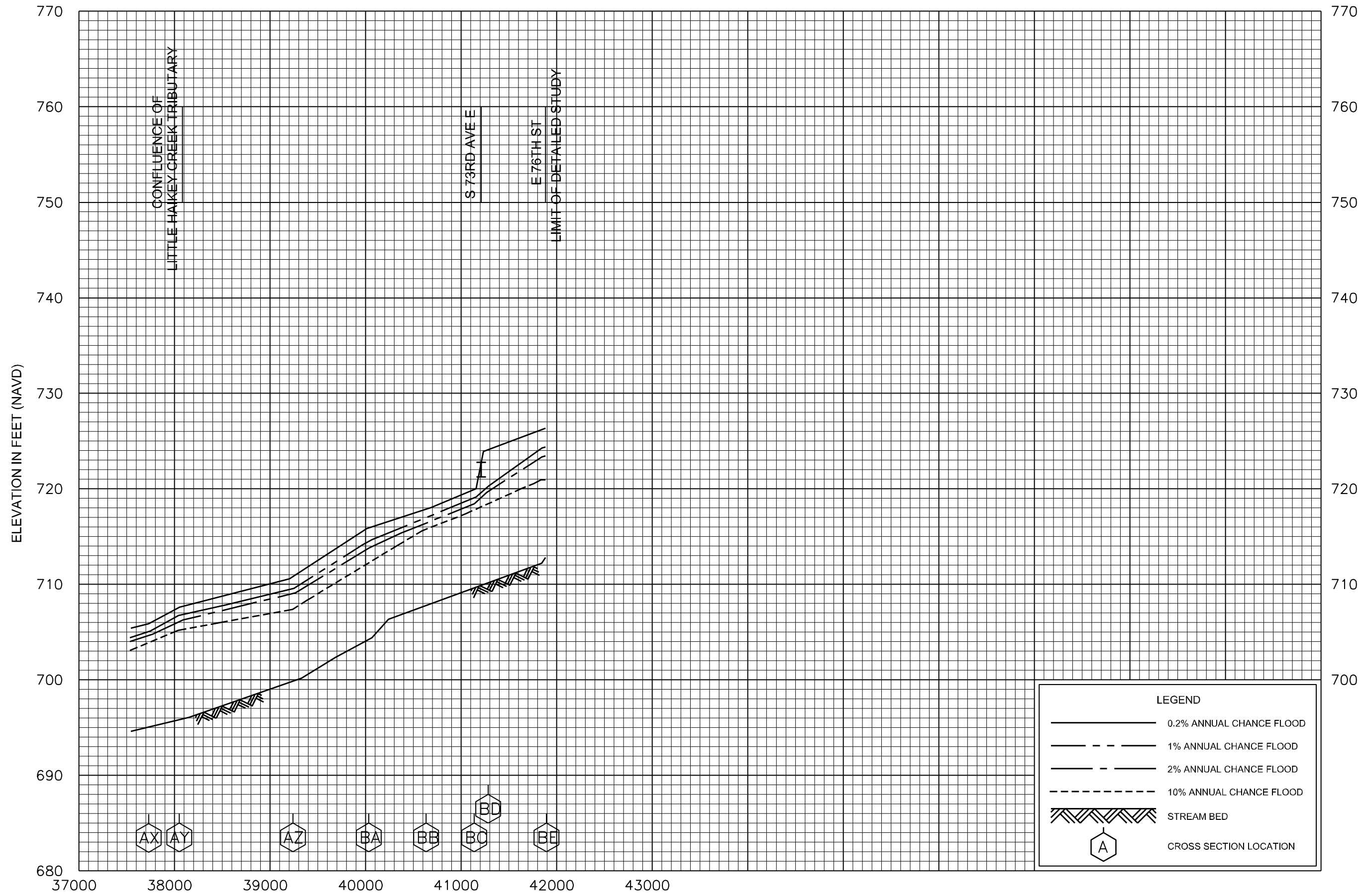


FLOOD PROFILES

LITTLE HAIKEY CREEK

FEDERAL EMERGENCY MANAGEMENT AGENCY

TULSA COUNTY, OK
AND INCORPORATED AREAS

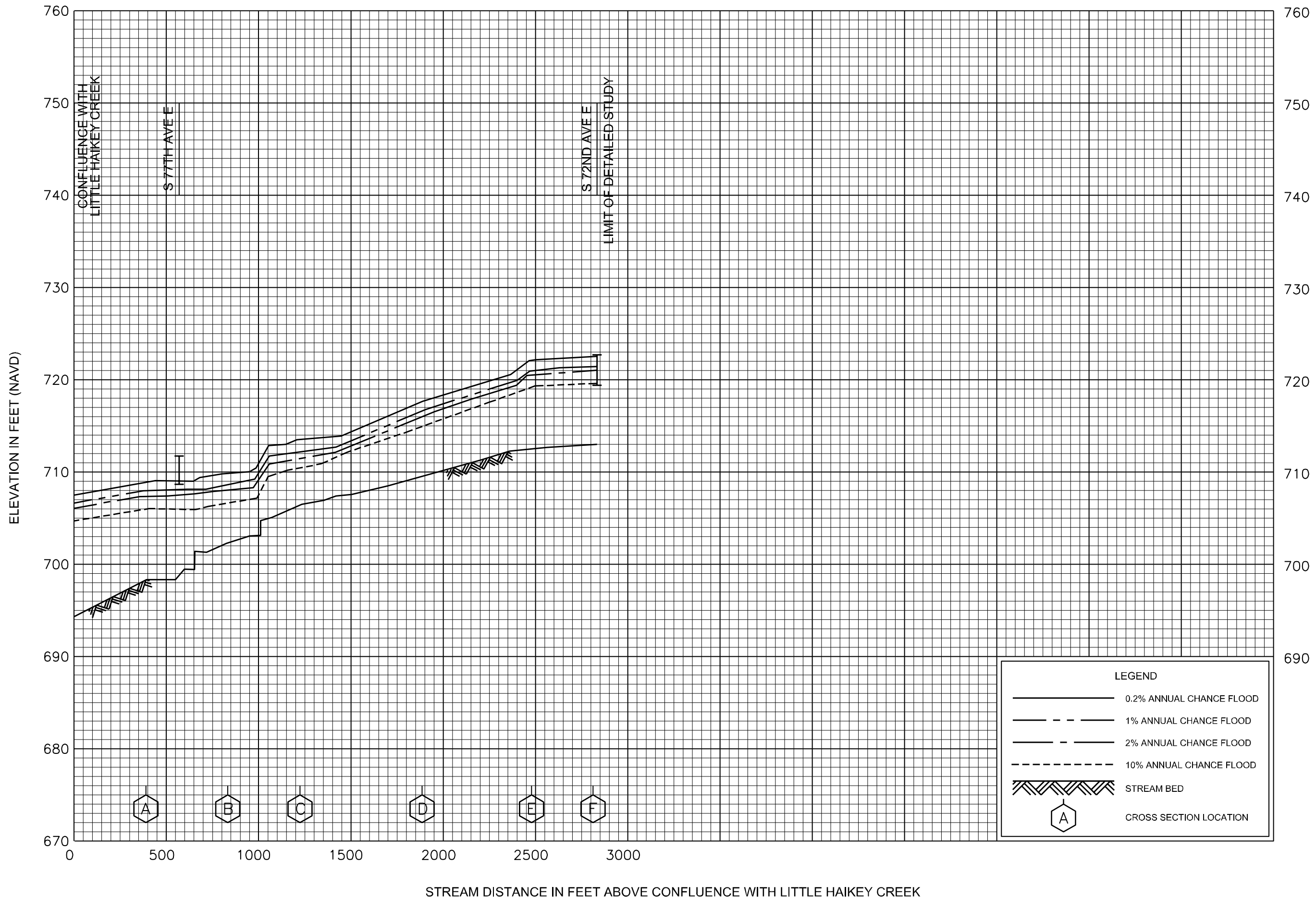


LEGEND

- 0.2% ANNUAL CHANCE FLOOD
- - - 1% ANNUAL CHANCE FLOOD
- · - 2% ANNUAL CHANCE FLOOD
- · · 10% ANNUAL CHANCE FLOOD
- ▨ STREAM BED
- ⬡ A CROSS SECTION LOCATION

FLOOD PROFILES
LITTLE HAIKEY CREEK

FEDERAL EMERGENCY MANAGEMENT AGENCY
TULSA COUNTY, OK
AND INCORPORATED AREAS

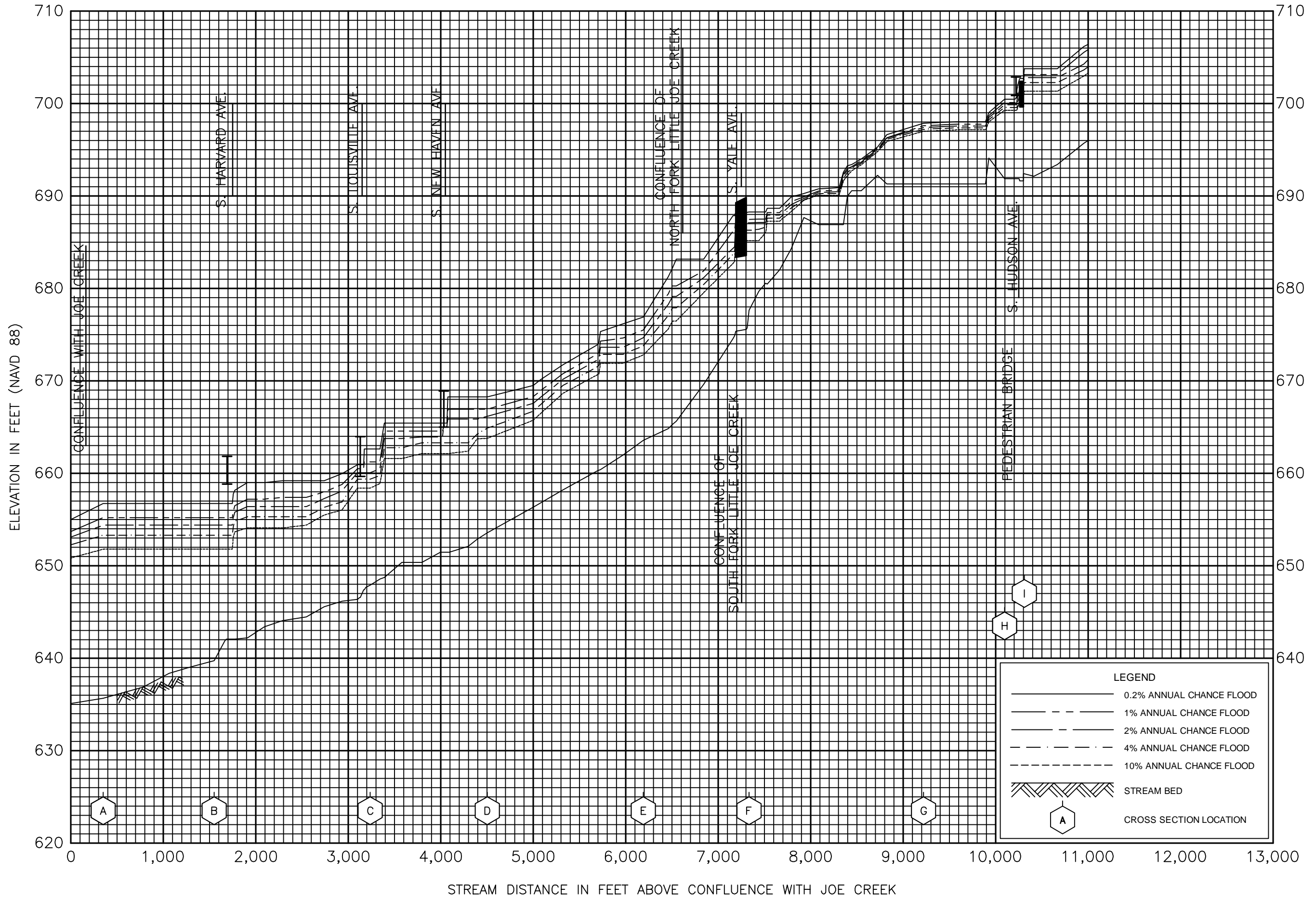


FLOOD PROFILES

LITTLE HAIKEY CREEK TRIBUTARY

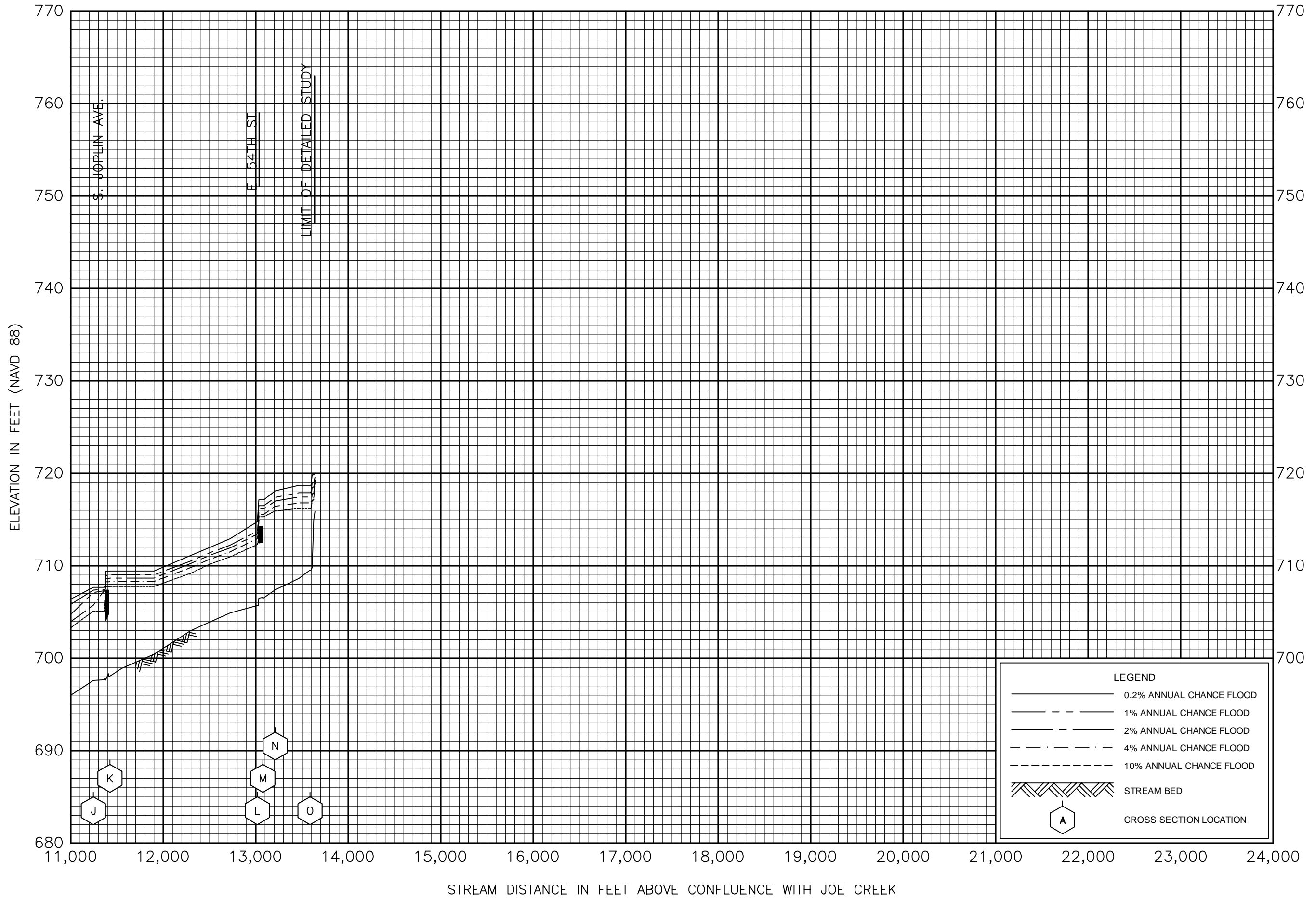
FEDERAL EMERGENCY MANAGEMENT AGENCY

TULSA COUNTY, OK
AND INCORPORATED AREAS



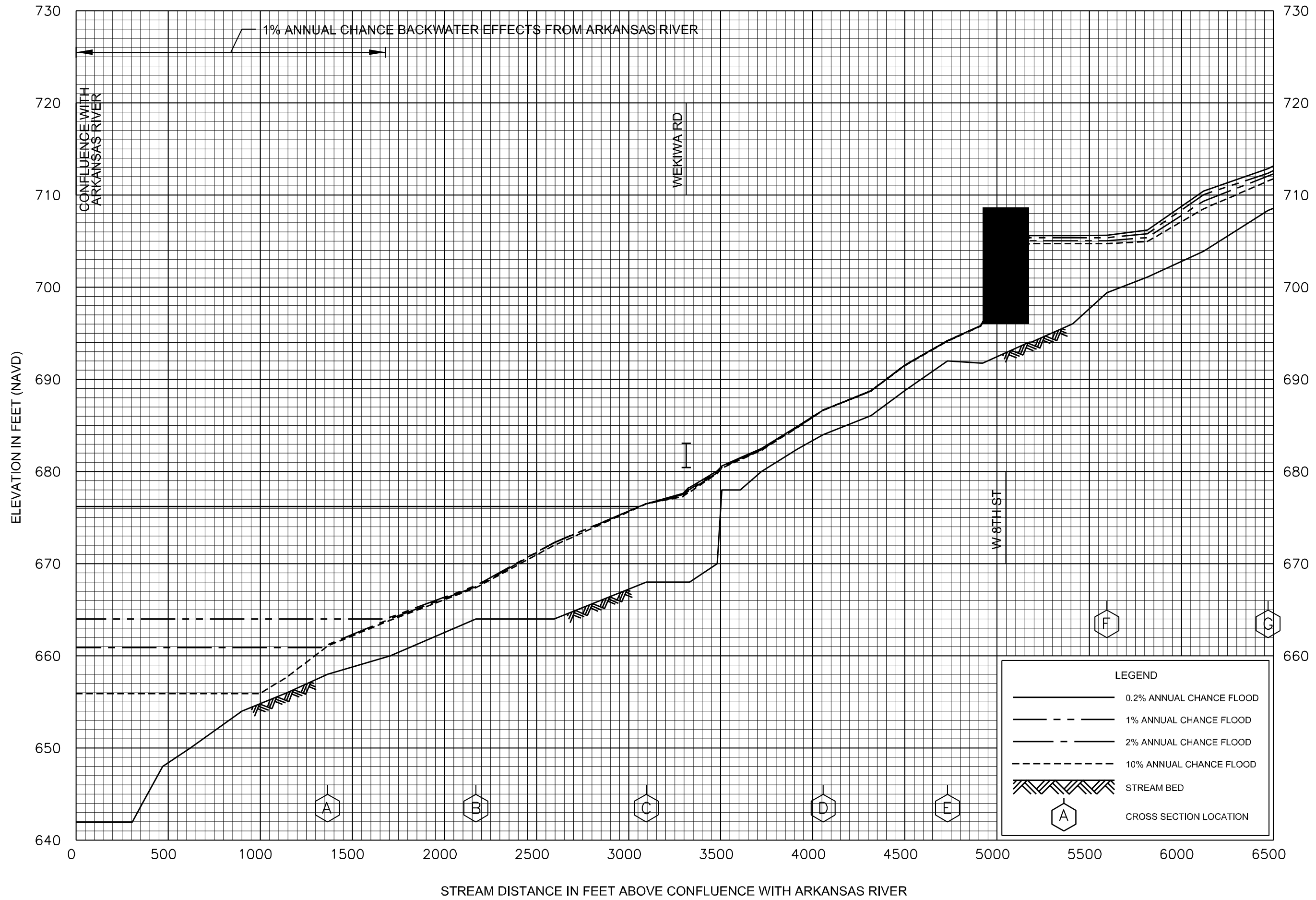
FLOOD PROFILES
LITTLE JOE CREEK

FEDERAL EMERGENCY MANAGEMENT AGENCY
TULSA COUNTY, OK
AND INCORPORATED AREAS



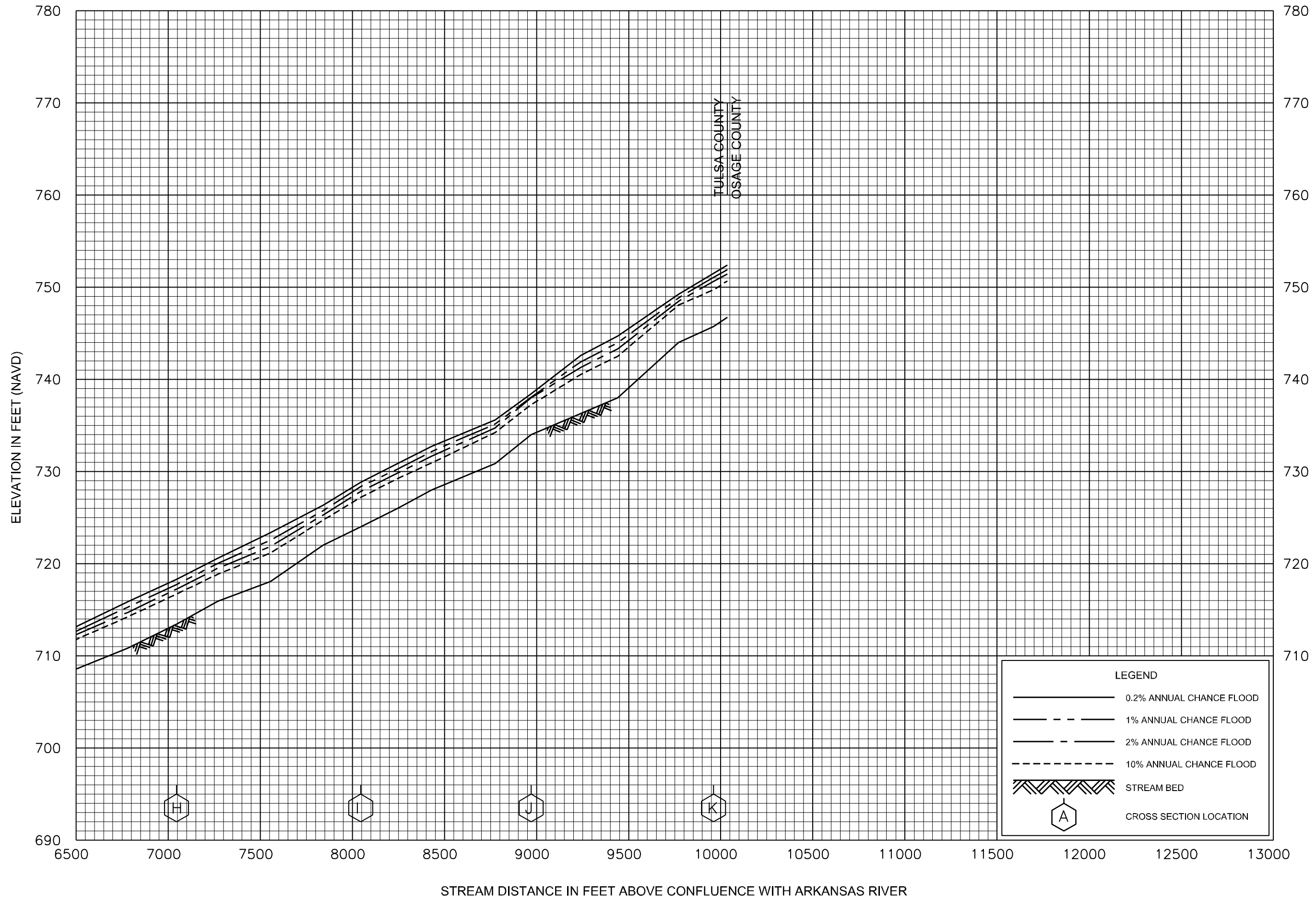
FLOOD PROFILES
LITTLE JOE CREEK

FEDERAL EMERGENCY MANAGEMENT AGENCY
TULSA COUNTY, OK
AND INCORPORATED AREAS



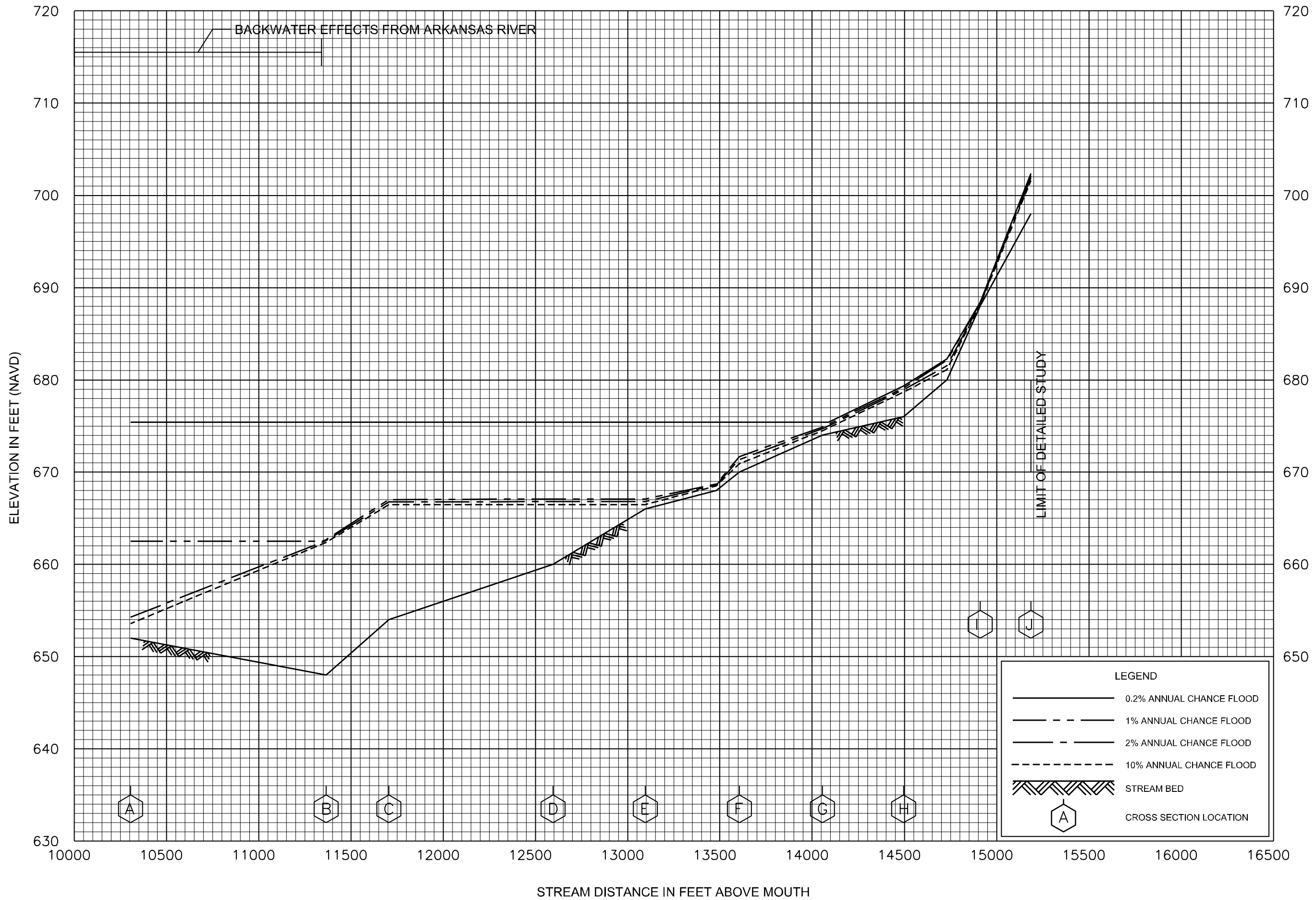
FLOOD PROFILES
LITTLE SAND CREEK

FEDERAL EMERGENCY MANAGEMENT AGENCY
TULSA COUNTY, OK
AND INCORPORATED AREAS



FLOOD PROFILES
LITTLE SAND CREEK

FEDERAL EMERGENCY MANAGEMENT AGENCY
TULSA COUNTY, OK
AND INCORPORATED AREAS



FLOOD PROFILES

LITTLE SAND CREEK OVERFLOW

FEDERAL EMERGENCY MANAGEMENT AGENCY

TULSA COUNTY, OK
AND INCORPORATED AREAS

200P

