
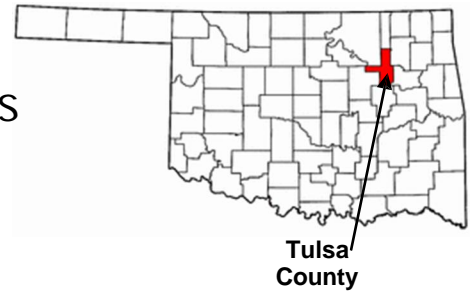


Flood Insurance Study

Tulsa County, Oklahoma and Incorporated Areas

VOLUME 6 of 7



COMMUNITY NAME

COMMUNITY NO.

Bixby, City of	400207
Broken Arrow, City of	400236
Collinsville, City of	400360
Glenpool, City of	400208
Jenks, City of	400209
Liberty, Town of ¹	400547
Lotsee, Village of ²	400546
Owasso, City of	400210
Sand Springs, City of	400211
Sapulpa, City of	400053
Skiatook, Town of	400212
Sperry, Town of	400213
Tulsa, City of	405381
Tulsa County (Unincorporated Areas)	400462

¹ Disincorporated into the Unincorporated Areas of Tulsa County

² No Special Flood Hazard Areas Identified

Revised: May 2, 2019
FLOOD INSURANCE STUDY NUMBER
40143CV006E



FEMA

NOTICE TO FLOOD INSURANCE STUDY USERS

Communities participating in the National Flood Insurance Program have established repositories of flood hazard data for floodplain management and flood insurance purposes. This Flood Insurance Study may not contain all data available within the repository. It is advisable to contact the community repository for any additional data.

Part or all of this Flood Insurance Study may be revised and republished at any time. In addition, part of this Flood Insurance Study may be revised by the Letter of Map Revision process, which does not involve republication or redistribution of the Flood Insurance Study. It is, therefore, the responsibility of the user to consult with community officials and to check the community repository to obtain the most current Flood Insurance Study components.

Users should refer to Section 10.0, Revision Description, for further information. Section 10.0 is intended to present the most up-to-date information for specific portions of this FIS report. Therefore, users of the FIS report should be aware that the information presented in Section 10.0 supersedes information in Section 1.0 through 9.0 of this FIS report.

Initial Countywide FIS Effective Date: September 22, 1999.

First Revised Countywide FIS Revision Date: Map revised September 7, 2001 to change base flood elevations, to change special flood hazard areas, to reflect updated topographic information, and to change floodway.

Second Revised Countywide FIS Revision Date: Map revised April 16, 2003 to update corporate limits, to change Base Flood Elevations and Special Flood Hazard Areas, to revise vertical datum, to update roads and road names, to incorporate previously issued Letters of Map Revision, and to reflect updated topographic information.

Third Revised Countywide FIS Revision Date: Map revised August 3, 2009 to update corporate limits, to change Base Flood Elevations and Special Flood Hazard Areas, to revise vertical datum, to update roads and road names, to incorporate previously issued Letters of Map Revision, and to reflect updated topographic information.

Fourth Revised Countywide FIS Revision Date: Map revised October 16, 2012 to change Special Flood Hazard Areas, to reflect updated topographic information, and to incorporate previously issued Letter of Map Revision.

Fifth Revised Countywide FIS Revision Date: Map revised September 30, 2016 to change Base Flood Elevations and Special Flood Hazard Areas, and to incorporate previously issued Letters of Map Revision.

Sixth Revised Countywide FIS Revision Date: Map revised May 2, 2019 to change Special Flood Hazard Areas to reflect new detailed modeling of Joe Creek and its tributaries and to incorporate previously issued Letters of Map Revision.

TABLE OF CONTENTS

VOLUME 1

1.0	INTRODUCTION	1
1.1	PURPOSE OF STUDY	1
1.2	AUTHORITY AND ACKNOWLEDGMENTS.....	2
1.3	COORDINATION	6
2.0	AREA STUDIED	9
2.1	SCOPE OF STUDY	9
2.2	COMMUNITY DESCRIPTION	19
2.3	PRINCIPAL FLOOD PROBLEMS	26
2.4	FLOOD PROTECTION MEASURES	30
3.0	ENGINEERING METHODS.....	32
3.1	HYDROLOGIC ANALYSES	33
3.2	HYDRAULIC ANALYSES.....	68
3.3	VERTICAL DATUM	82
4.0	FLOODPLAIN MANAGEMENT APPLICATIONS.....	82
4.1	FLOODPLAIN BOUNDARIES.....	82
4.2	FLOODWAYS	83
5.0	INSURANCE APPLICATION.....	84
6.0	FLOOD INSURANCE RATE MAP	85
7.0	OTHER STUDIES	88
8.0	LOCATION OF DATA	89
9.0	BIBLIOGRAPHY AND REFERENCES.....	90
10.0	REVISION DESCRIPTIONS	94
10.1	OCTOBER 16, 2012 REVISION	94
10.2	SEPTEMBER 30, 2016 REVISION	98
10.3	MAY 2, 2019 REVISION.....	100

FIGURES

Figure 1 - Floodway Schematic.	84
-------------------------------------	----

TABLES

Table 1 – CCO Meetings.....	8
Table 2 – Streams Studied by Detailed Methods.....	11
Table 3 – Summary of Discharges.	37
Table 4 – Manning’s “n” Values.....	78
Table 5 – Community Map History.	86
Table 6 – Revised Summary of Discharges	95
Table 7 – Letters of Map Revision.....	96
Table 6a – Revised Summary of Discharges	98
Table 6b – Revised Summary of Discharges	99
Table 7a – Letters of Map Revision.....	99
Table 7b – Summary of Stillwater Elevations from LOMR.....	99
Table 6c – Revised Summary of Discharges.	100
Table 7c – Letters of Map Revision.....	102

TABLES (CONTINUED)

VOLUME 2

APPENDIX A

Table 9 – Listing of NFIP Jurisdictions.....	103
Table 10 – Map Repositories.....	108
Table 11 – Community Map History.....	109
Figure 2 – FIRM Panel Index.....	112
Figure 3 – FIRM Notes to Users.....	113
Figure 4 – Map Legend for FIRM.....	116
Table 8 – Floodway Data Adams Creek through Horsepin Creek	

VOLUME 3

Table 8 – Floodway Data (Continued) Joe Creek through Wilmott Creek	
--	--

VOLUME 4

EXHIBITS

Exhibit 1 – Flood Profiles	
Adams Creek	Panel 01P
Adams Creek Tributary E	Panel 02P
Alsuma Creek	Panel 03P
Anderson Creek	Panels 04P-05P
Anderson Creek Tributary	Panel 06P
Anderson Creek Tributary A-1	Panel 07P
Arkansas River	Panels 08P-16P
Ator Tributary	Panel 17P
Audubon Creek	Panel 18P
Bell Creek	Panel 19P
Bell Creek Tributary	Panel 20P
Berryhill Creek	Panels 21P-22P
Berryhill Creek Tributary	Panel 23P
Bigheart Creek	Panel 24P
Bird Creek	Panels 25P-32P
Bird Creek Tributary	Panels 33P-34P
Bird Creek Tributary 5A	Panels 35P-38P
Bixby Creek	Panels 39P-42P
Blackjack Creek	Panels 43P-50P
Blackjack Creek Tributary A	Panels 51P-52P
Broken Arrow Creek	Panels 53P-55P
Brookhollow Creek	Panels 56P-57P
Brookhollow Creek Tributary	Panel 58P
Caney River	Panel 59P
Catfish Creek	Panel 60P
Charley Creek	Panels 61P-62P

VOLUME 4 (CONTINUED)
EXHIBITS (Continued)

Cherry Creek (North Tulsa)	Panels 63P-65P
Cherry Creek (West Tulsa)	Panels 66P-68P
Cherry Creek Tributary	Panel 69P
Coal Creek (North Tulsa)	Panels 70P-72P
Coal Creek (West Tulsa)	Panels 73P-79P
Coal Creek Tributary	Panel 80P
Coal Creek Tributary A	Panel 81P
Coal Creek Tributary B	Panels 82P-83P
Cooley Creek	Panels 84P-86P
Cooley Creek Tributary	Panels 87P-88P
Country Estates Creek	Panel 89P
Crow Creek	Panel 90P
Delaware Creek	Panel 91P-93P
Delaware Creek Tributary	Panel 94P
Dirty Butter Creek	Panels 95P-96P
Dirty Butter Creek Tributary	Panel 97P
Douglas Creek	Panel 98P
Duck Creek	Panels 99P-101P
Duck Creek Tributary	Panels 102P-103P

VOLUME 5
EXHIBITS (Continued)

Eagle Creek	Panel 104
East Blackjack Creek Tributary	Panels 105P-106P
East Branch Haikey Creek	Panels 107P-110P
East Branch Joe Creek	Panel 111P
East Branch Joe Creek Split Flow	Panel 112P
East Creek	Panels 113P-114P
Elm Creek	Panels 115P-116P
Euchee Creek	Panels 117P-118P
Euchee Creek Tributary 1	Panel 119P
Euchee Creek Tributary 2	Panel 120P
Fisher Creek	Panels 121P-127P
Fisher Creek Overflow	Panel 128P
Fisher Creek Tributary	Panel 129P
Flat Rock Creek	Panels 130P-132P
Flat Rock Creek Tributary A	Panels 133P-134P
Floral Haven Creek	Panels 135P-136P
Ford Creek	Panels 137P-138P
Fox Meadow Tributary	Panel 139P

VOLUME 5 (CONTINUED)
EXHIBITS (Continued)

Franklin Creek	Panels 140P-142P
Fred Creek	Panels 143P-144P
Fry Ditch No. 1	Panels 145P-147P
Fry Ditch No. 1 Tributary	Panel 148P
Fry Ditch No. 2	Panels 149P-151P
Fry Ditch No. 2 Tributary	Panel 152P
Fulton Creek	Panel 153P
Horsepen Creek Tributary B	Panel 184P
Haikey Creek	Panels 156P-162P
Harlow Creek	Panels 163P-164P
Harlow Creek Overflow	Panel 165P
Hominy Creek	Panels 166P-168P
Horsepen Creek	Panels 169P-179P
Horsepen Creek North Tributary 1	Panel 180P
Horsepen Creek North Tributary 2	Panels 181P-182P
Horsepen Creek North Tributary 3	Panel 183P
Horsepen Creek Tributary B	Panel 184P
Horsepen Creek Tributary B Tributary	Panel 185P
Horsepen Creek Tributary C	Panel 186P
Horsepin Creek	Panel 187P
Joe Creek	Panel 188P
Jones Creek	Panel 189P
Little Creek	Panel 190P
Little Haikey Creek	Panel 191P-194P
191P-194P Little Haikey Creek Tributary	Panel 185P
Little Joe Creek	Panels 196P-197P
Little Sand Creek	Panels 198P-199P
Little Sand Creek Overflow	Panel 200P
Lower Fred Creek	Panel 201P

VOLUME 6
EXHIBITS (Continued)

Middle Branch Haikey Creek	Panels 202P-208P
Mill Creek	Panels 209P-211P
Mingo Creek	Panels 212P-218P
Mooser Creek	Panels 219P-221P
Mooser Creek Tributary	Panel 222P
Nichols Creek	Panels 223P-224P
Nickel Creek	Panels 225P-226P
North Fork Little Joe Creek	Panel 227P
Old Joe Tributary to Fred Creek	Panel 228P

VOLUME 6 (CONTINUED)
EXHIBITS (Continued)

Olive Creek	Panels 229P-230P
Panther Creek	Panel 231P
Park Grove Creek	Panels 232P-233P
Polecat Creek	Panels 234P-240P
Posey Creek	Panels 241P-244P
Posey Creek North Tributary 1	Panels 245P-246P
Posey Creek South Tributary 1	Panels 247P-248P
Posey Creek South Tributary 2	Panels 249P-251P
Prattville Creek	Panels 252P-254P
Prattville Creek Tributary 1	Panel 255P
Prattville Creek Tributary 2	Panel 256P
Prattville Creek Tributary 3	Panel 257P
Prattville Creek Tributary 4	Panel 258P
Quarry Creek	Panels 259P-260P
Ranch Creek	Panels 261P-267P
Ranch Creek Tributary	Panels 268P-273P
Ranch Creek Tributary A	Panels 274P-275P
Ranch Creek Tributary B	Panels 276P-277P

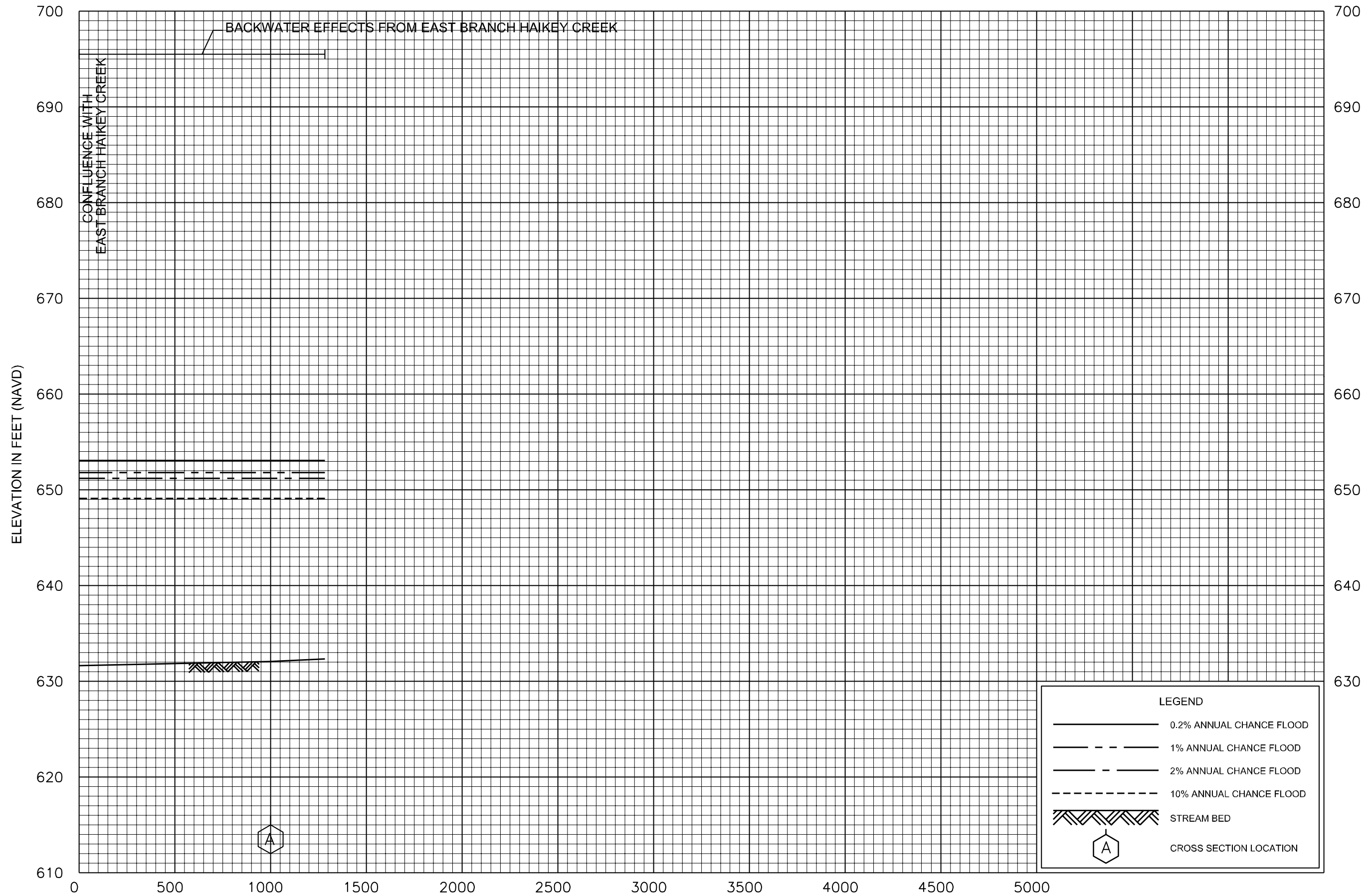
VOLUME 7
EXHIBITS (Continued)

Red Fork Creek	Panel 278P
Redfork Creek	Panels 279P-281P
Redfork Creek Tributary 1	Panels 282P
Redfork Creek Tributary 2	Panel 283P
Remington Creek Tributary	Panel 284P
Rolling Meadows Creek	Panel 285P
Sand Creek	Panels 286P-287P
Sand Springs Lake Tributary	Panels 288P-289P
Sawgrass Tributary	Panel 290P
Sequoyah Creek	Panel 291P
Shady Grove Creek	Panel 292P
Shell Creek	Panel 293P
Skalall Creek	Panel 294P
Skalall Creek Tributary	Panels 295P-296P
Skunk Creek	Panel 297P
Snake Creek	Panels 298P-302P
Snake Creek Tributary	Panels 303P-304P
South Fork Horse Creek	Panel 305P
South Fork Joe Creek	Panel 306P
South Fork Little Joe Creek	Panel 307P
Southpark Creek	Panels 308P-309P

VOLUME 7 (CONTINUED)
EXHIBITS (Continued)

Spunky Creek	Panels 310P-312P
Spunky Creek Tributary A	Panel 313P
Spunky Creek Tributary B	Panel 314P-315P
Spunky Creek Tributary B-1	Panel 316P-317P
Spunky Creek Tributary G	Panel 318P
Sugar Creek	Panel 319P
Three Lakes Tributary	Panel 320P
Tributary to Brookhollow Creek Tributary	Panel 321P
Tupelo Creek	Panels 322P-323P
Tupelo Creek Tributary A	Panel 324P
Tupelo Creek Tributary C	Panel 325P
Turtle Creek	Panels 326P-327P
Unnamed Tributary 1 to West Branch Broken Arrow Creek	Panel 328P
Unnamed Tributary 2 to West Branch Broken Arrow Creek	Panels 329P-330P
Unnamed Tributary 3 to West Branch Broken Arrow Creek	Panel 331P
Unnamed Tributary 4 to West Branch Broken Arrow Creek	Panel 332P
Valley View Creek	Panel 333P
Vensel Creek	Panels 334P-336P
Vensel Creek South	Panel 337P
Vensel Creek Tributary D	Panel 338P
Vensel Creek Tributary H	Panel 339P
West Bigheart Creek	Panels 340P-342P
West Branch Broken Arrow Creek	Panels 343P-344P
West Branch Haikey Creek	Panels 345P-347P
West Branch Haikey Creek Tributary	Panel 348P
West Branch Joe Creek	Panel 349P-350P
White Church Creek	Panels 351P-352P
Wilmott Creek	Panel 353P

Exhibit 2 – Flood Insurance Rate Map Index (Published Separately)
Flood Insurance Rate Maps (Published Separately)



STREAM DISTANCE IN FEET ABOVE CONFLUENCE WITH EAST BRANCH HAIKEY CREEK BASED UPON STREAMLINE FOR DETAILED STUDY COMPLETED NOVEMBER 18, 2005

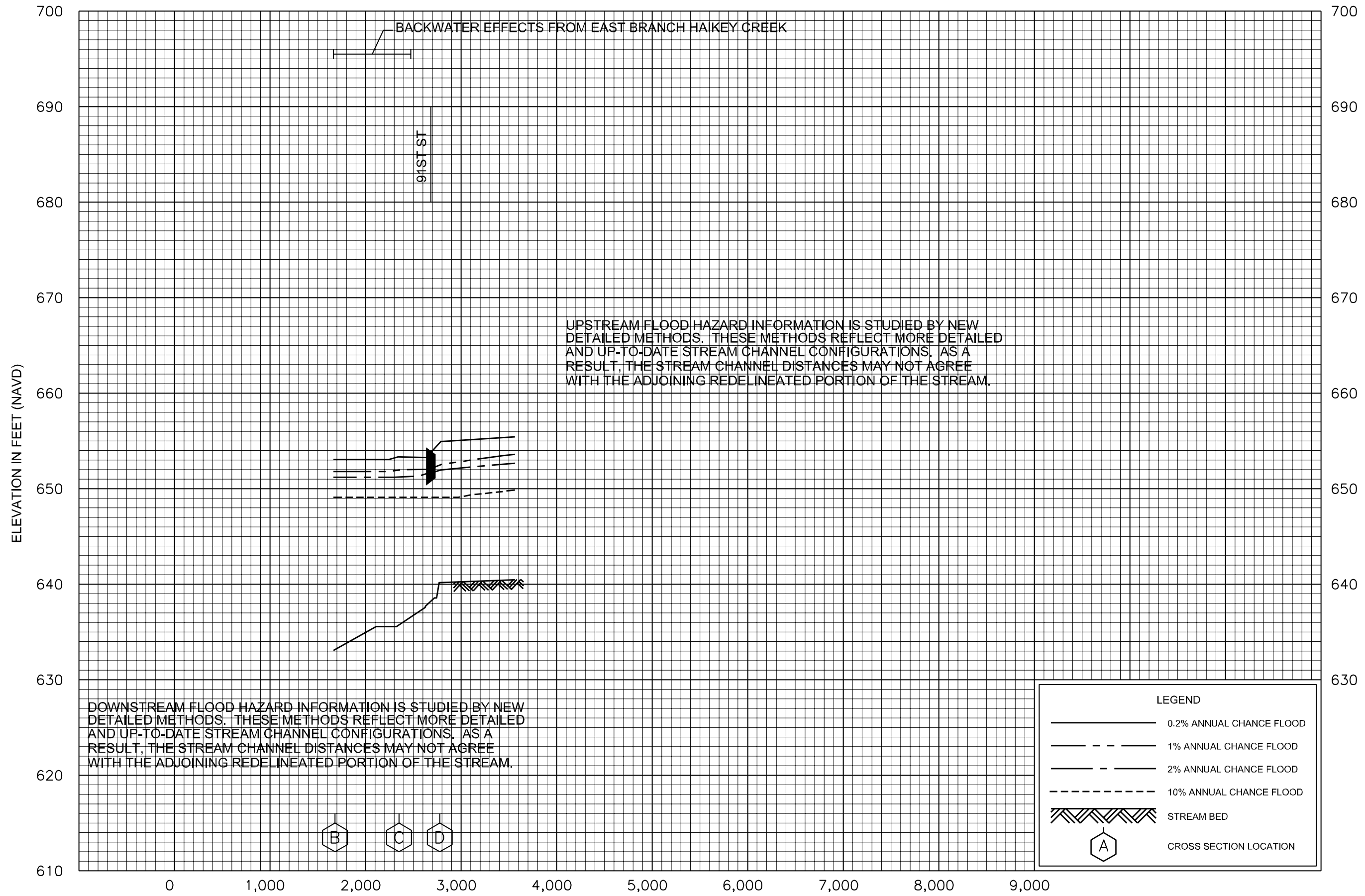
FLOOD PROFILES

MIDDLE BRANCH HAIKEY CREEK

FEDERAL EMERGENCY MANAGEMENT AGENCY

TULSA COUNTY, OK
AND INCORPORATED AREAS

202P



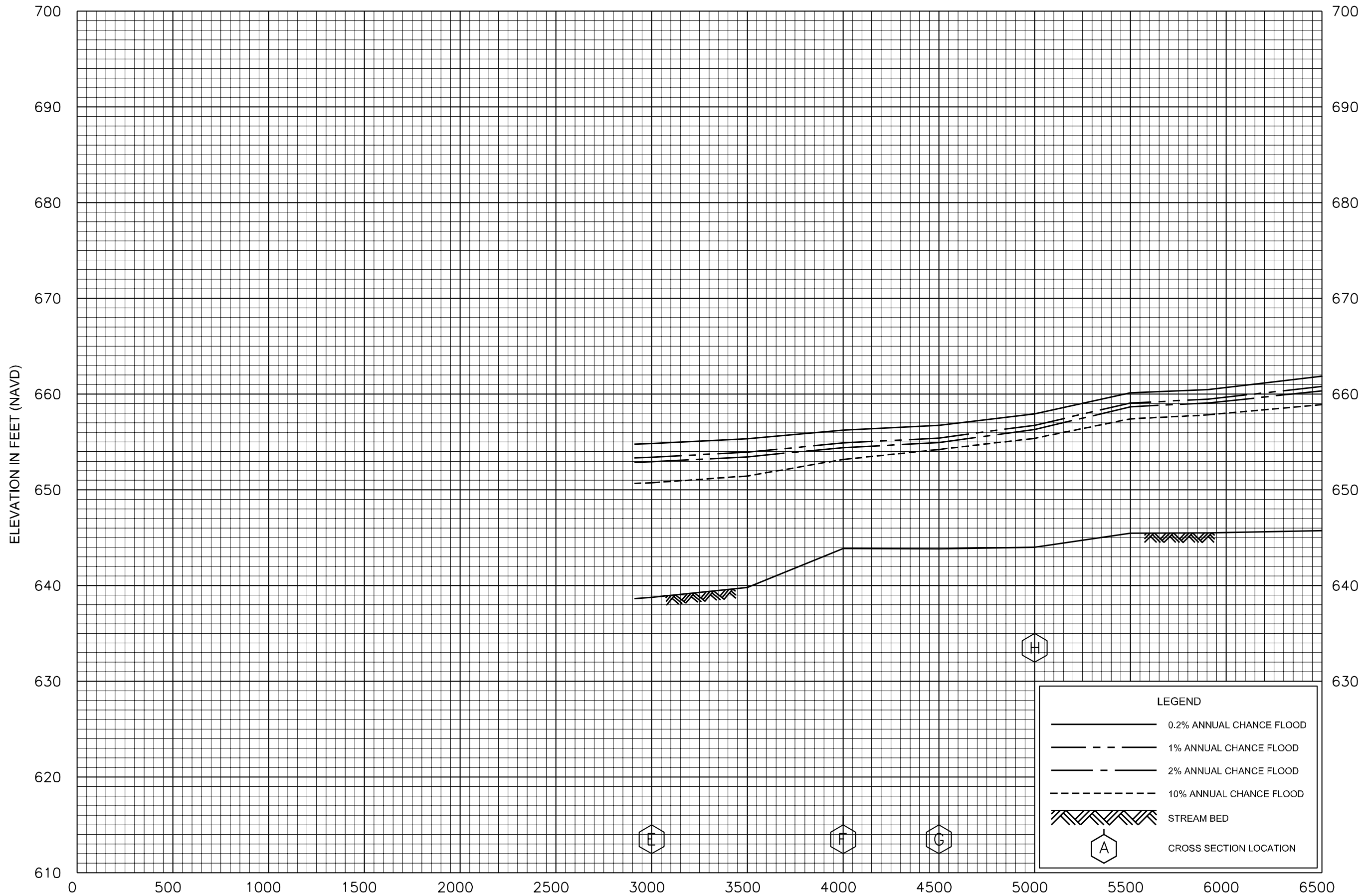
STREAM DISTANCE IN FEET ABOVE CONFLUENCE WITH EAST BRANCH HAIKEY CREEK BASED UPON PROFILE BASE LINE FROM LOMR 06-06-BJ56P DATED JANUARY 29, 2007

FLOOD PROFILES

MIDDLE BRANCH HAIKEY CREEK

FEDERAL EMERGENCY MANAGEMENT AGENCY

TULSA COUNTY, OK
AND INCORPORATED AREAS



STREAM DISTANCE IN FEET ABOVE CONFLUENCE WITH EAST BRANCH HAIKEY CREEK BASED UPON STREAMLINE FOR DETAILED STUDY COMPLETED NOVEMBER 18, 2005

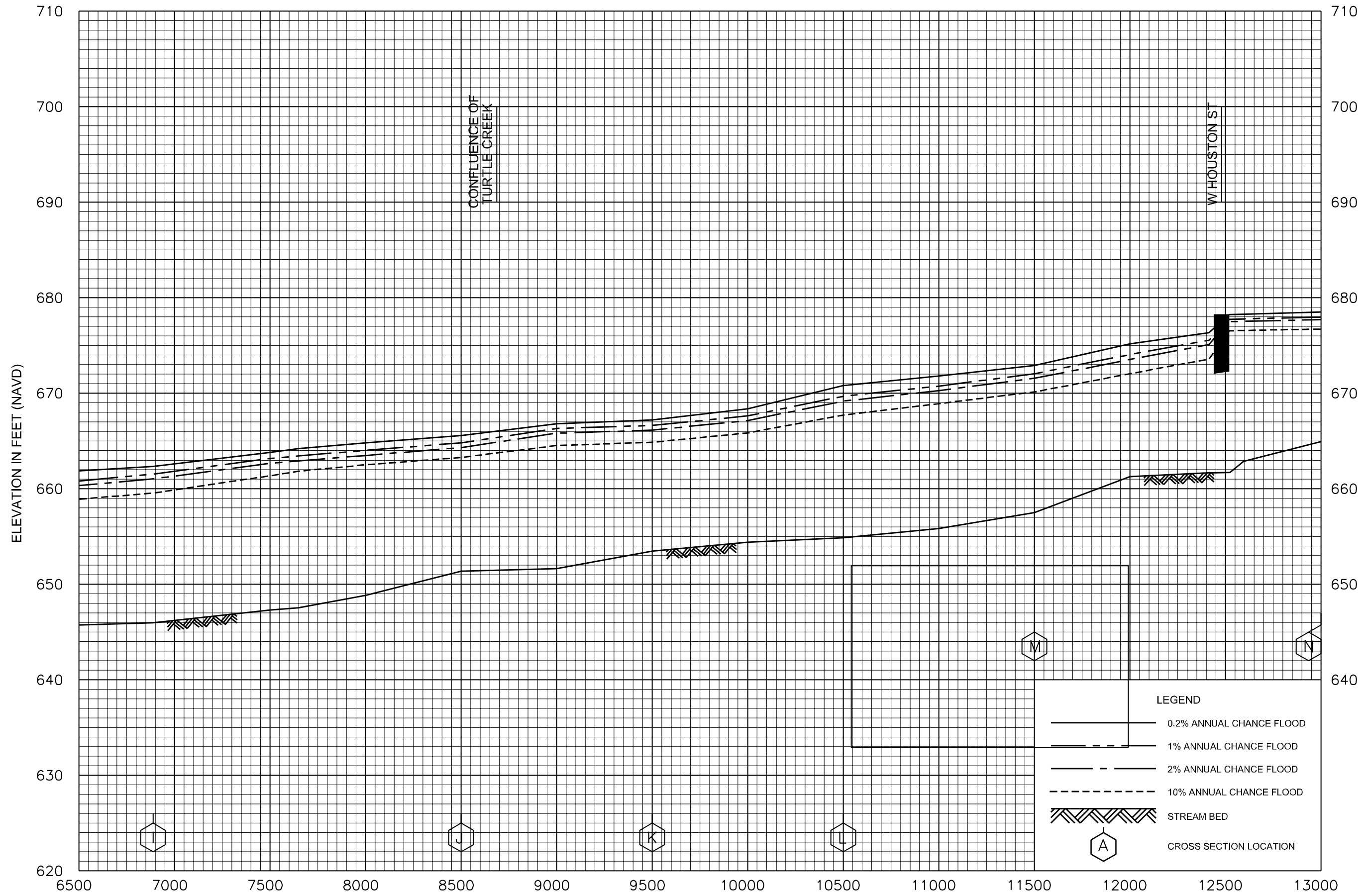
FLOOD PROFILES

MIDDLE BRANCH HAIKEY CREEK

FEDERAL EMERGENCY MANAGEMENT AGENCY

TULSA COUNTY, OK
AND INCORPORATED AREAS

204P




STREAM DISTANCE IN FEET ABOVE CONFLUENCE WITH EAST BRANCH HAIKEY CREEK BASED UPON STREAMLINE FOR DETAILED STUDY COMPLETED NOVEMBER 18, 2005

FLOOD PROFILES

MIDDLE BRANCH HAIKEY CREEK

FEDERAL EMERGENCY MANAGEMENT AGENCY

TULSA COUNTY, OK
AND INCORPORATED AREAS




STREAM DISTANCE IN FEET ABOVE CONFLUENCE WITH EAST BRANCH HAIKEY CREEK BASED UPON STREAMLINE FOR DETAILED STUDY COMPLETED NOVEMBER 18, 2005

FLOOD PROFILES

MIDDLE BRANCH HAIKEY CREEK

FEDERAL EMERGENCY MANAGEMENT AGENCY

TULSA COUNTY, OK
AND INCORPORATED AREAS




STREAM DISTANCE IN FEET ABOVE CONFLUENCE WITH EAST BRANCH HAIKEY CREEK BASED UPON PROFILE BASE LINE FROM LOMR 06-06-BE22P DATED JANUARY 25, 2007

FLOOD PROFILES

MIDDLE BRANCH HAIKEY CREEK

FEDERAL EMERGENCY MANAGEMENT AGENCY

TULSA COUNTY, OK
AND INCORPORATED AREAS



LEGEND

- 0.2% ANNUAL CHANCE FLOOD
- - - 1% ANNUAL CHANCE FLOOD
- · - 2% ANNUAL CHANCE FLOOD
- · · 10% ANNUAL CHANCE FLOOD
- ▨ STREAM BED
- ⬡ A CROSS SECTION LOCATION

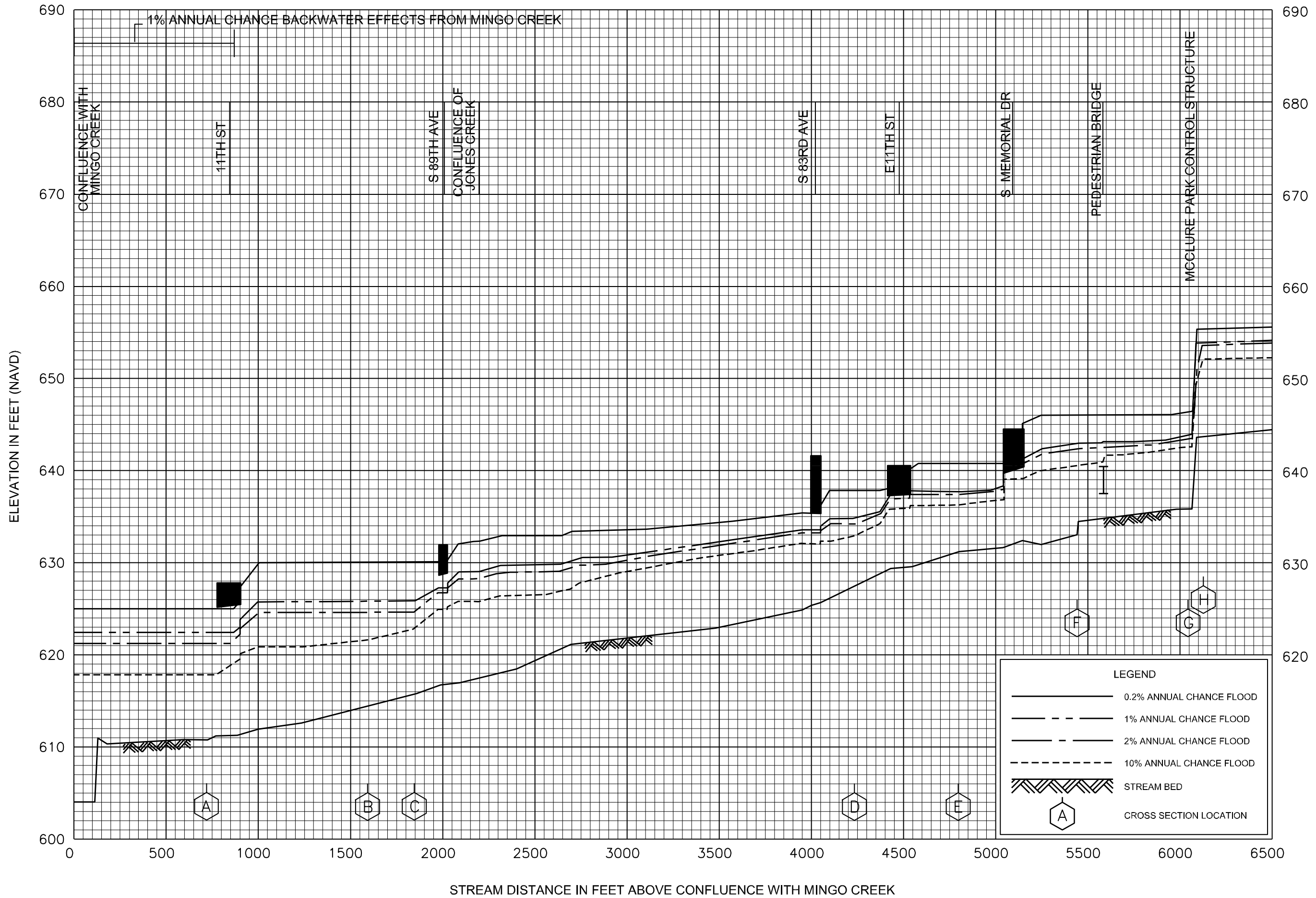
STREAM DISTANCE IN FEET ABOVE CONFLUENCE WITH EAST BRANCH HAIKEY CREEK BASED UPON STREAMLINE FOR DETAILED STUDY COMPLETED NOVEMBER 18, 2005

FLOOD PROFILES

MIDDLE BRANCH HAIKEY CREEK

FEDERAL EMERGENCY MANAGEMENT AGENCY

TULSA COUNTY, OK
AND INCORPORATED AREAS

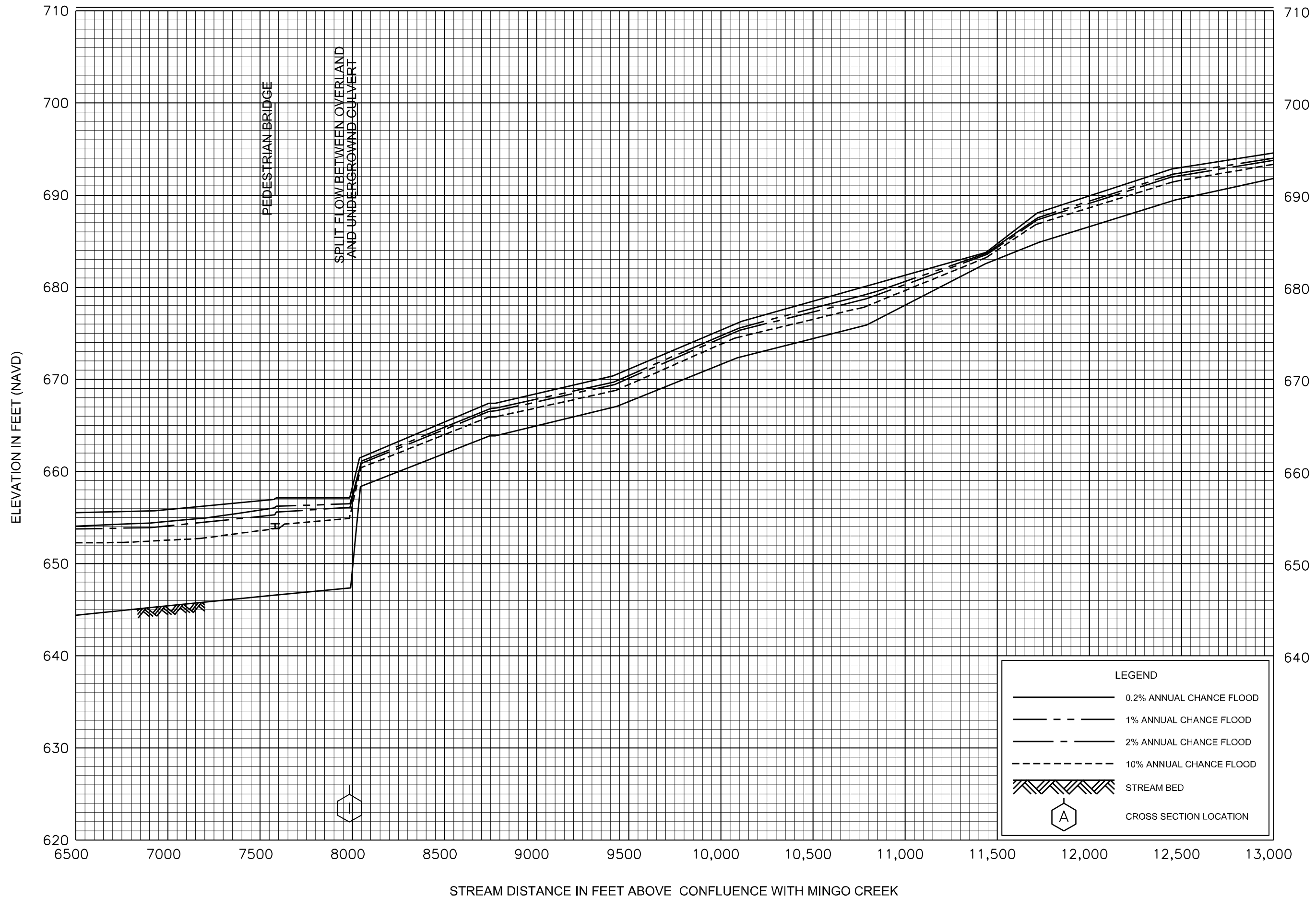


FLOOD PROFILES

MILL CREEK

FEDERAL EMERGENCY MANAGEMENT AGENCY

TULSA COUNTY, OK
AND INCORPORATED AREAS



LEGEND

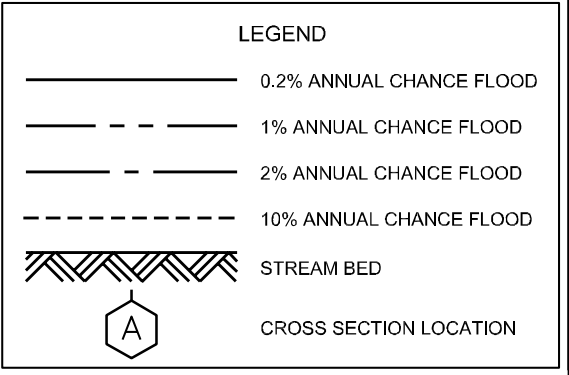
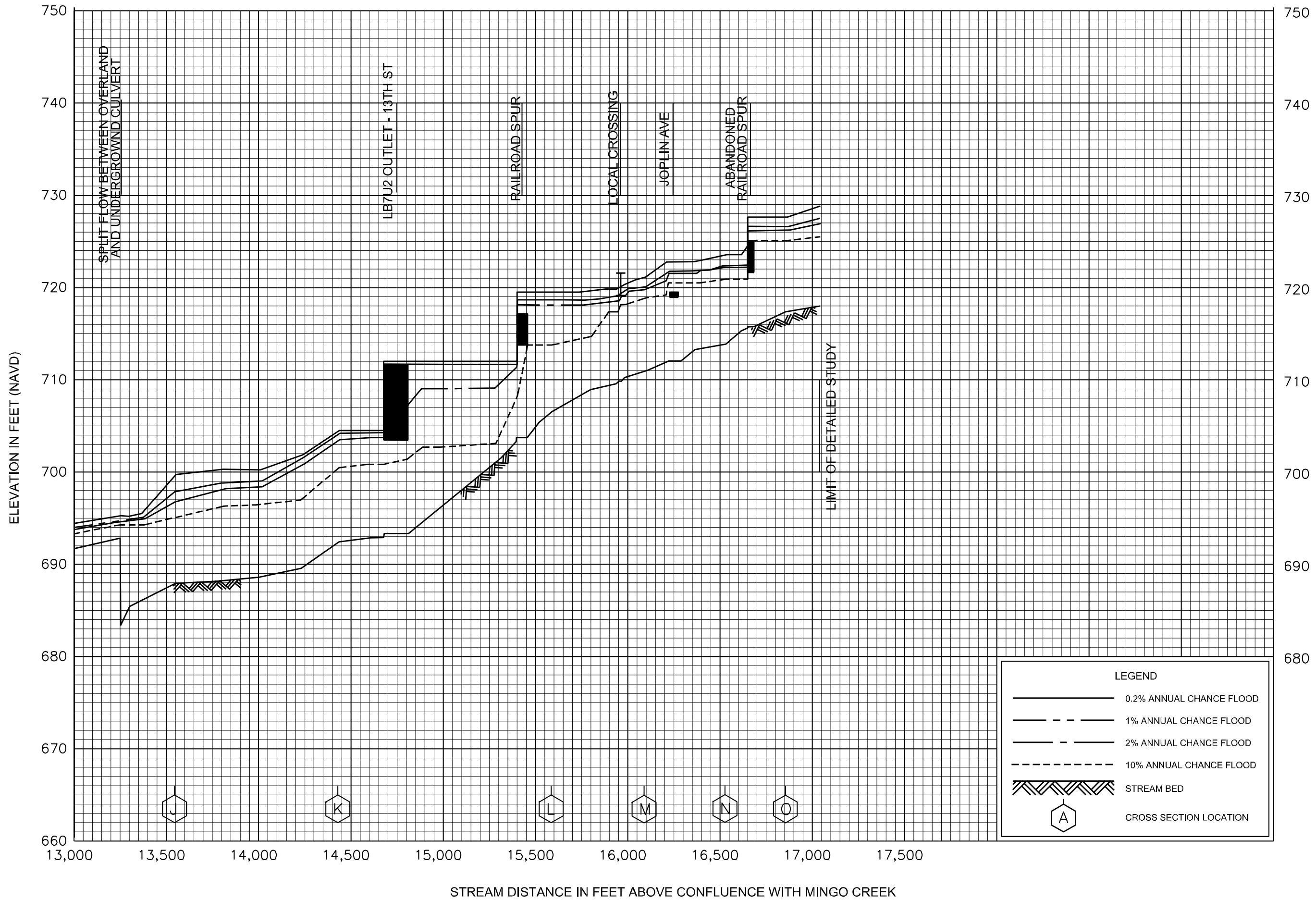
- 0.2% ANNUAL CHANCE FLOOD
- - - 1% ANNUAL CHANCE FLOOD
- · - 2% ANNUAL CHANCE FLOOD
- · · 10% ANNUAL CHANCE FLOOD
- ▨ STREAM BED
- ⬡ A CROSS SECTION LOCATION

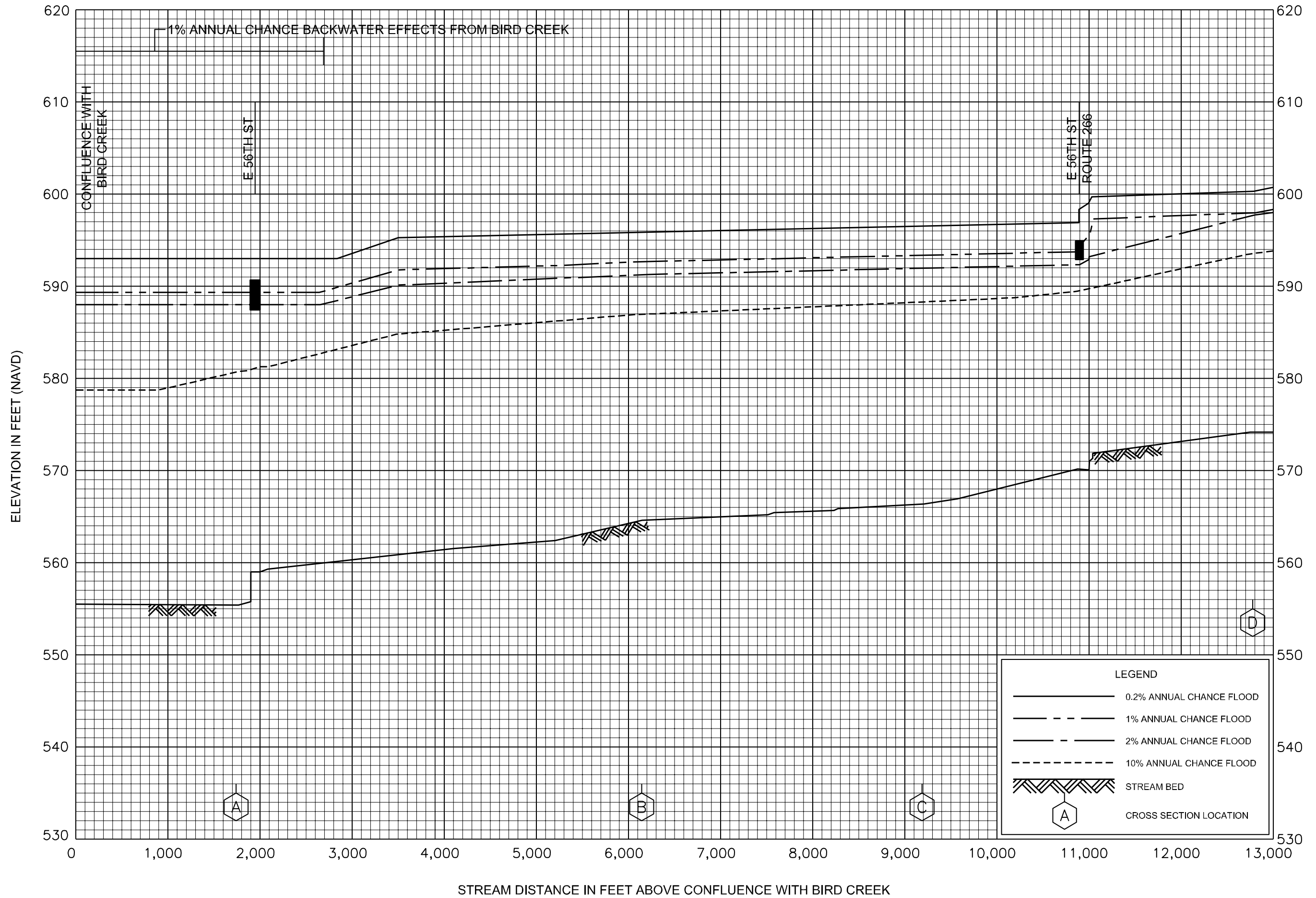
FLOOD PROFILES

MILL CREEK

FEDERAL EMERGENCY MANAGEMENT AGENCY

TULSA COUNTY, OK
AND INCORPORATED AREAS



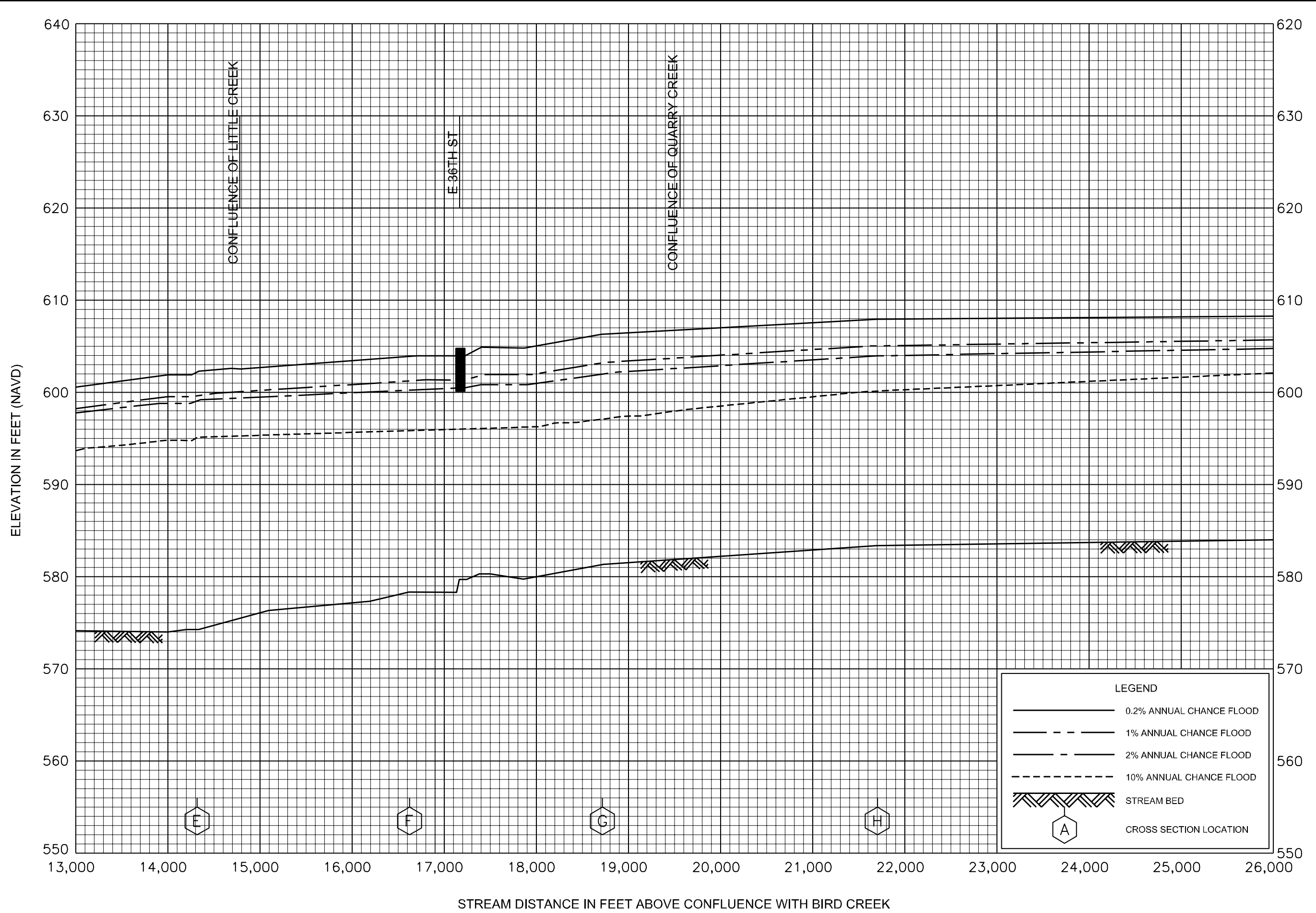


FLOOD PROFILES

MINGO CREEK

FEDERAL EMERGENCY MANAGEMENT AGENCY

TULSA COUNTY, OK
AND INCORPORATED AREAS




FLOOD PROFILES

MINGO CREEK

FEDERAL EMERGENCY MANAGEMENT AGENCY

TULSA COUNTY, OK
AND INCORPORATED AREAS

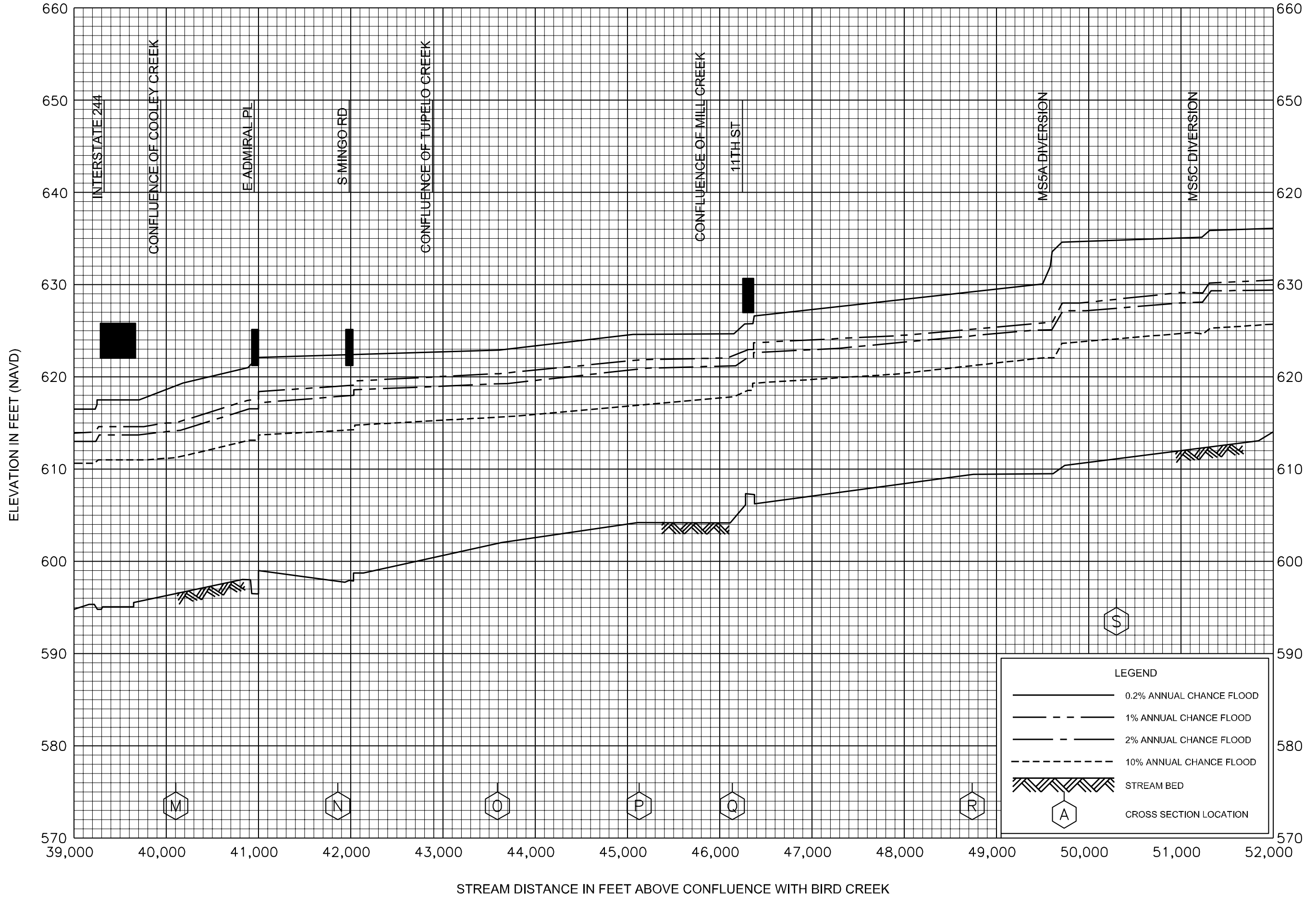


FLOOD PROFILES

MINGO CREEK

FEDERAL EMERGENCY MANAGEMENT AGENCY

TULSA COUNTY, OK
AND INCORPORATED AREAS

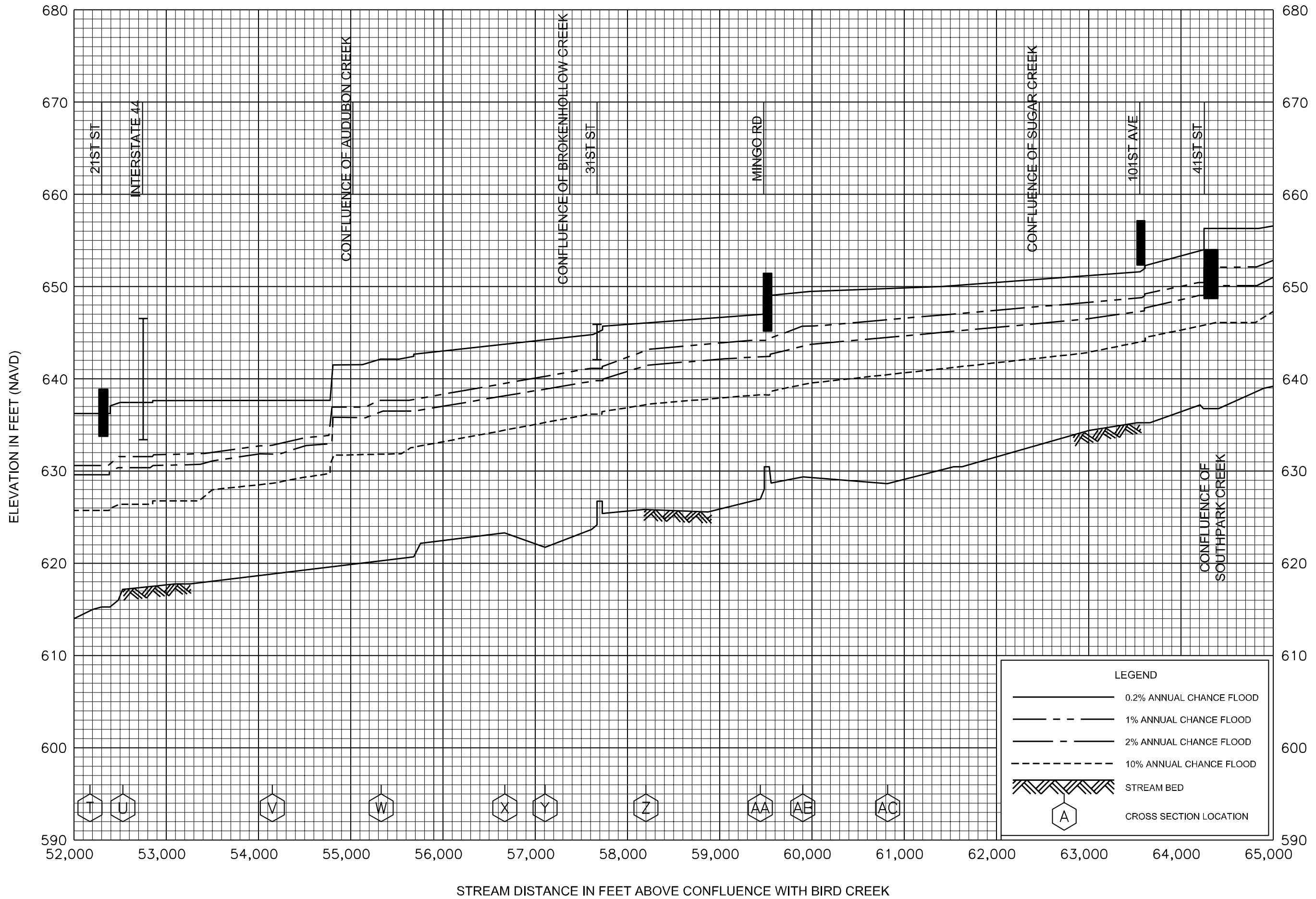


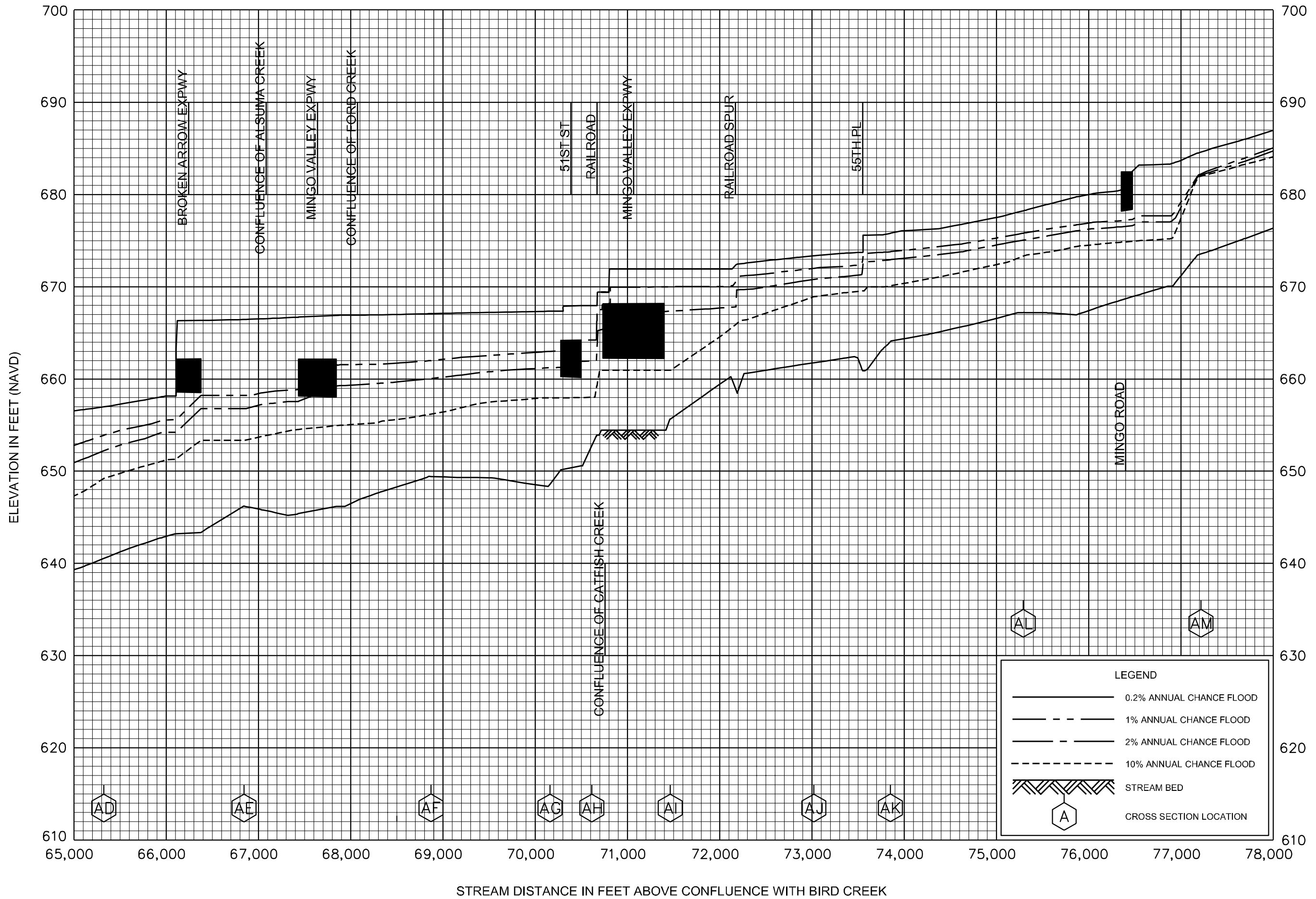
FLOOD PROFILES

MINGO CREEK

FEDERAL EMERGENCY MANAGEMENT AGENCY

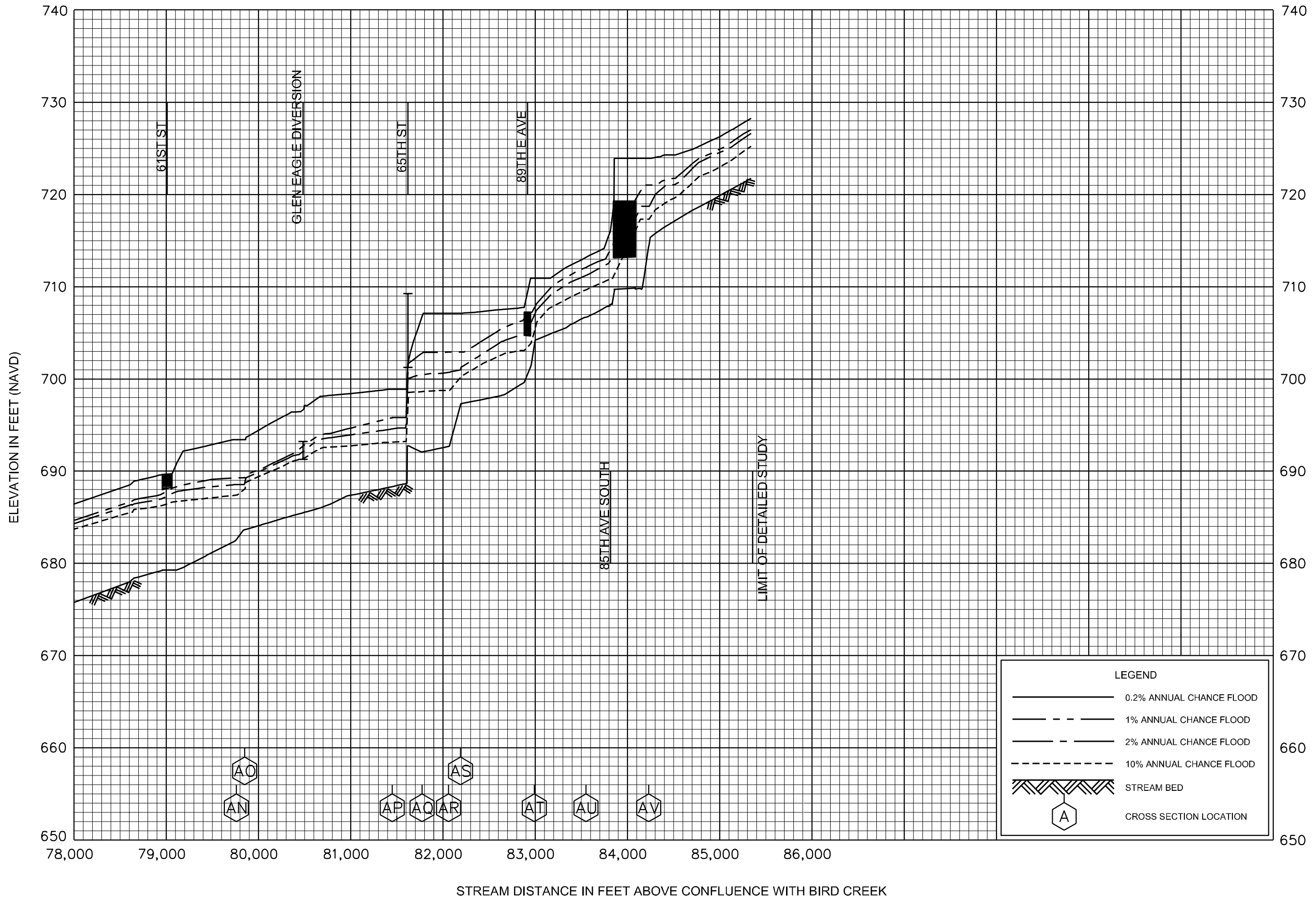
TULSA COUNTY, OK
AND INCORPORATED AREAS





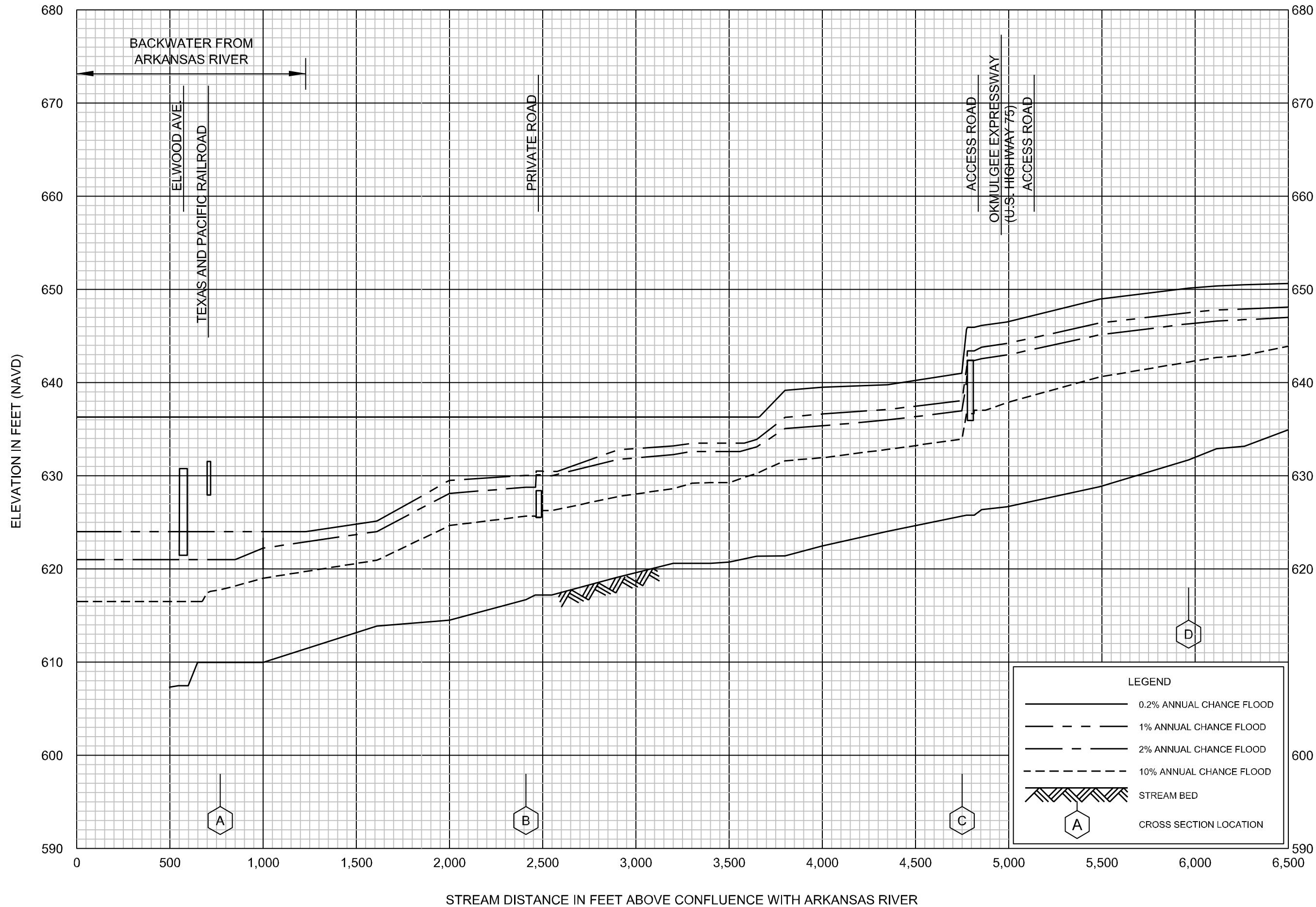
FLOOD PROFILES
MINGO CREEK

FEDERAL EMERGENCY MANAGEMENT AGENCY
TULSA COUNTY, OK
AND INCORPORATED AREAS



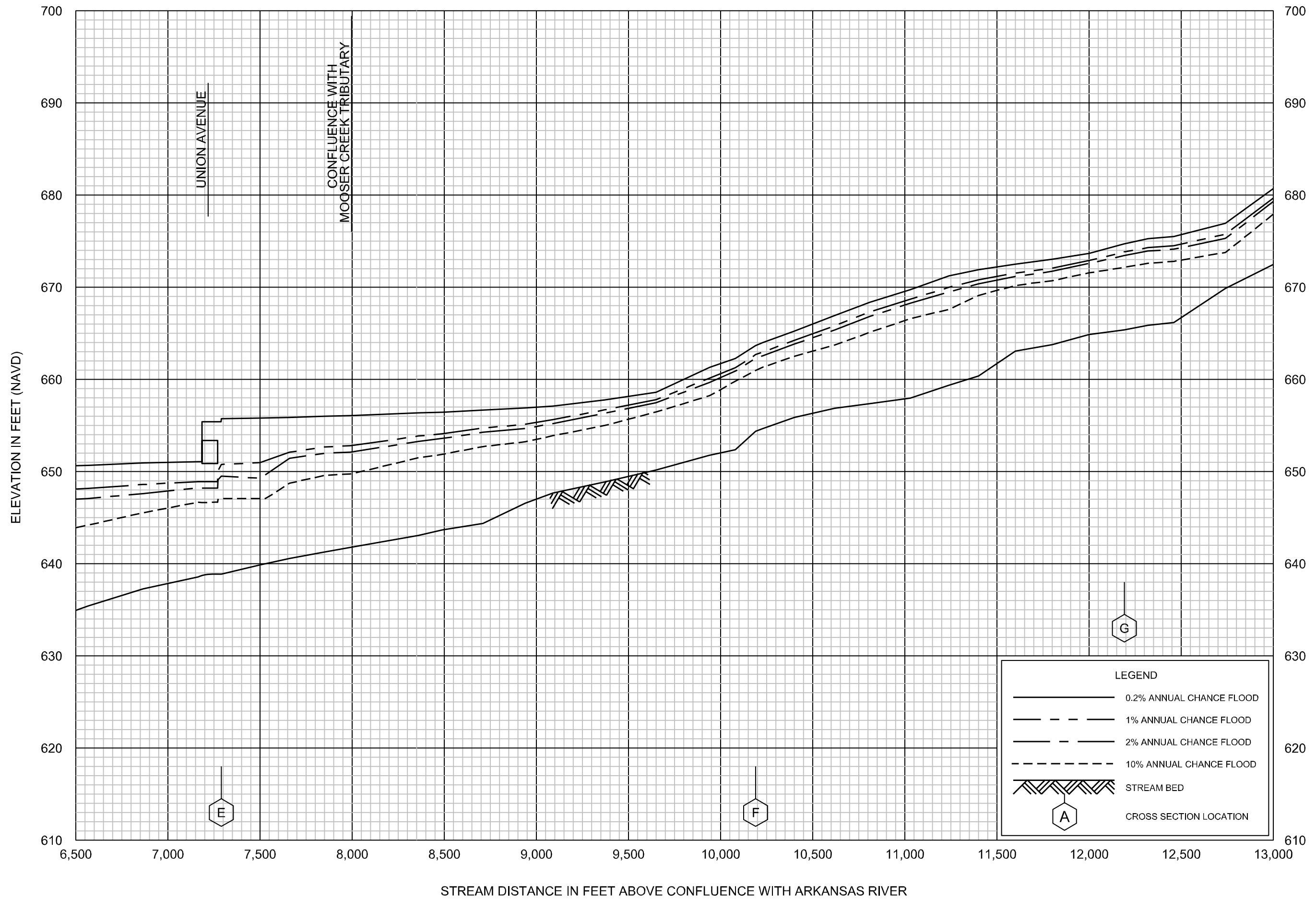
FLOOD PROFILES
MINGO CREEK

FEDERAL EMERGENCY MANAGEMENT AGENCY
TULSA COUNTY, OK
AND INCORPORATED AREAS



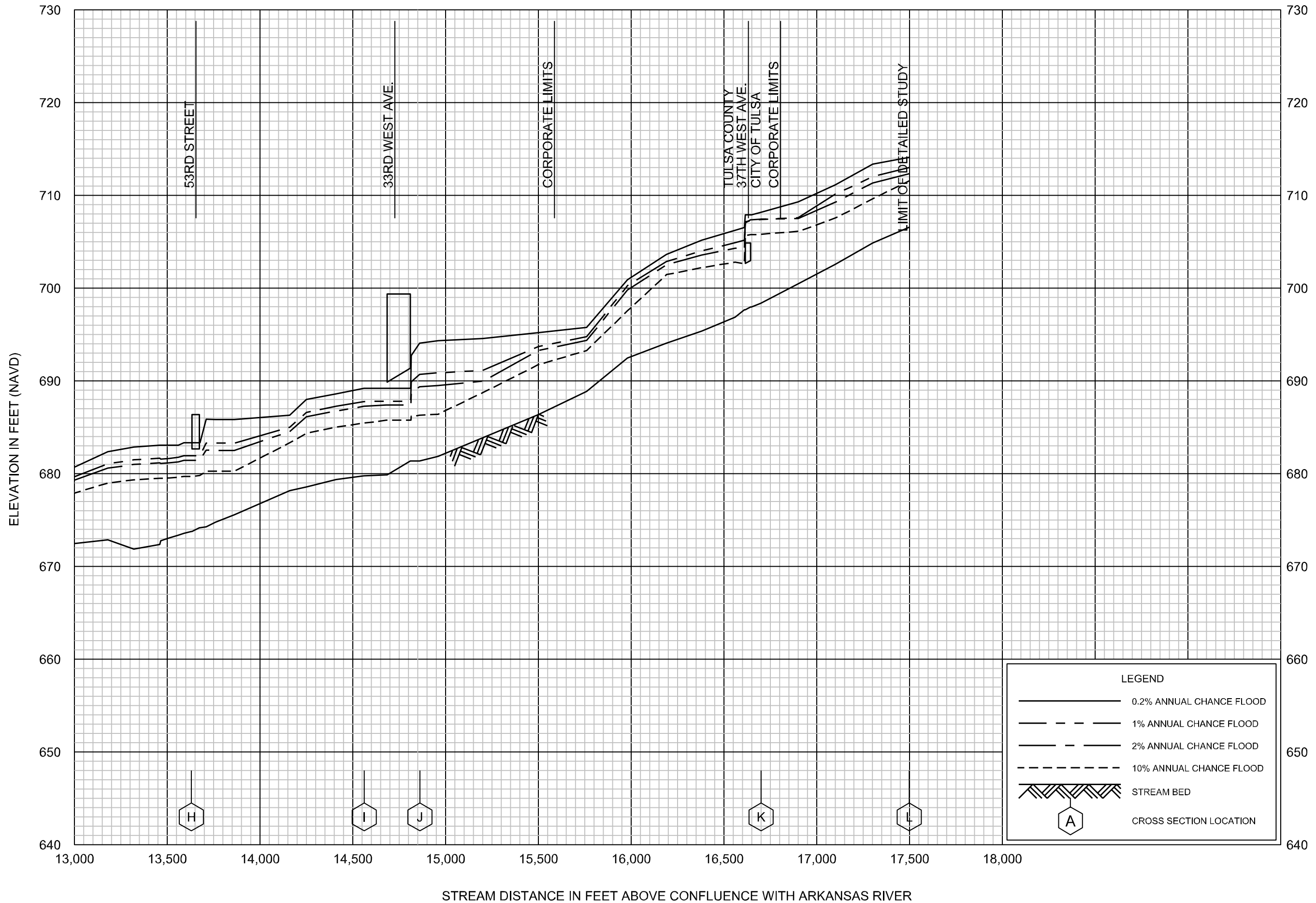
FLOOD PROFILES
MOOSER CREEK

FEDERAL EMERGENCY MANAGEMENT AGENCY
TULSA COUNTY, OK
AND INCORPORATED AREAS



FLOOD PROFILES
MOOSER CREEK

FEDERAL EMERGENCY MANAGEMENT AGENCY
TULSA COUNTY, OK
AND INCORPORATED AREAS



LEGEND

- 0.2% ANNUAL CHANCE FLOOD
- 1% ANNUAL CHANCE FLOOD
- 2% ANNUAL CHANCE FLOOD
- 10% ANNUAL CHANCE FLOOD
- STREAM BED
- CROSS SECTION LOCATION

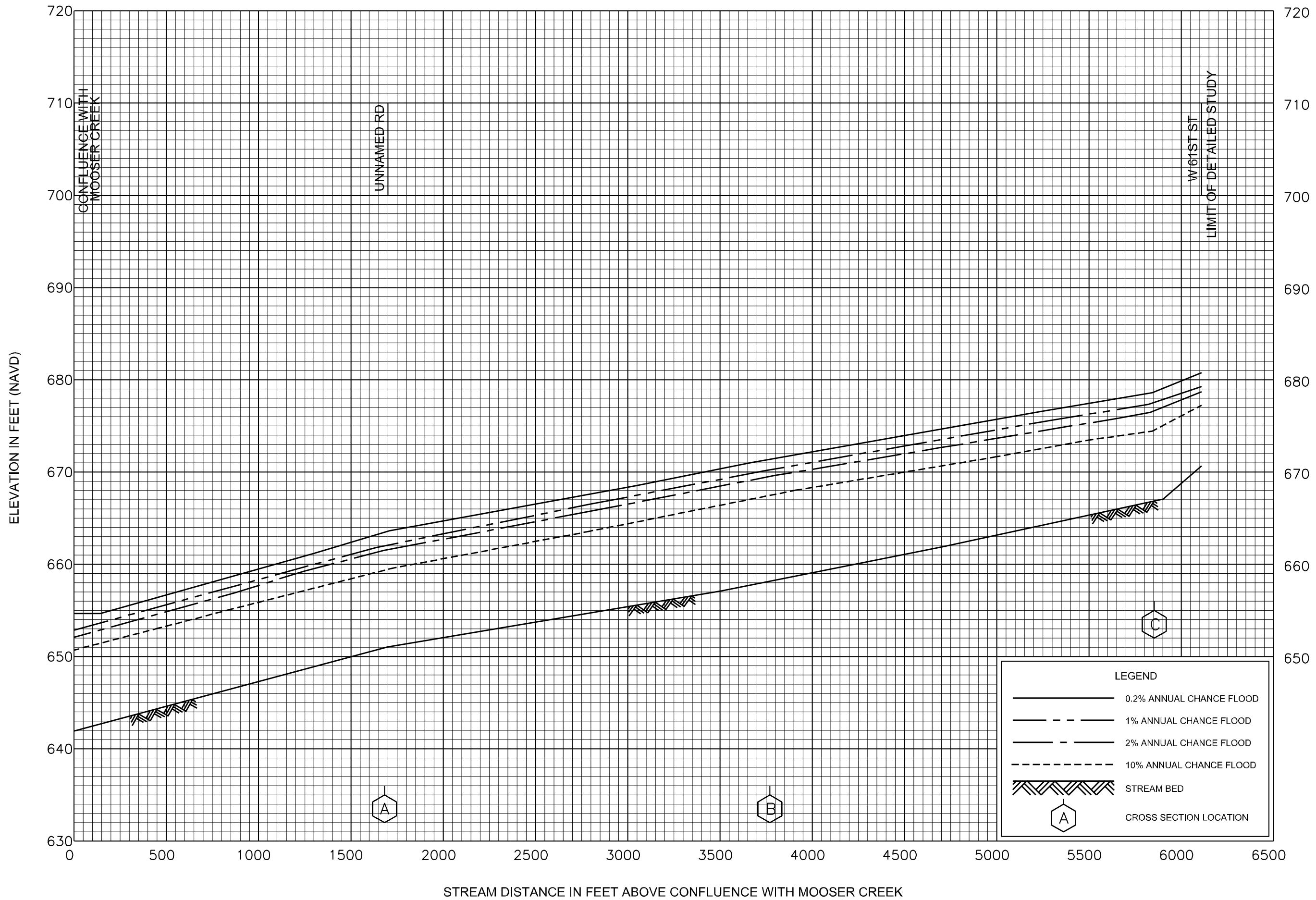
FLOOD PROFILES

MOOSER CREEK

FEDERAL EMERGENCY MANAGEMENT AGENCY

TULSA COUNTY, OK
AND INCORPORATED AREAS

221P



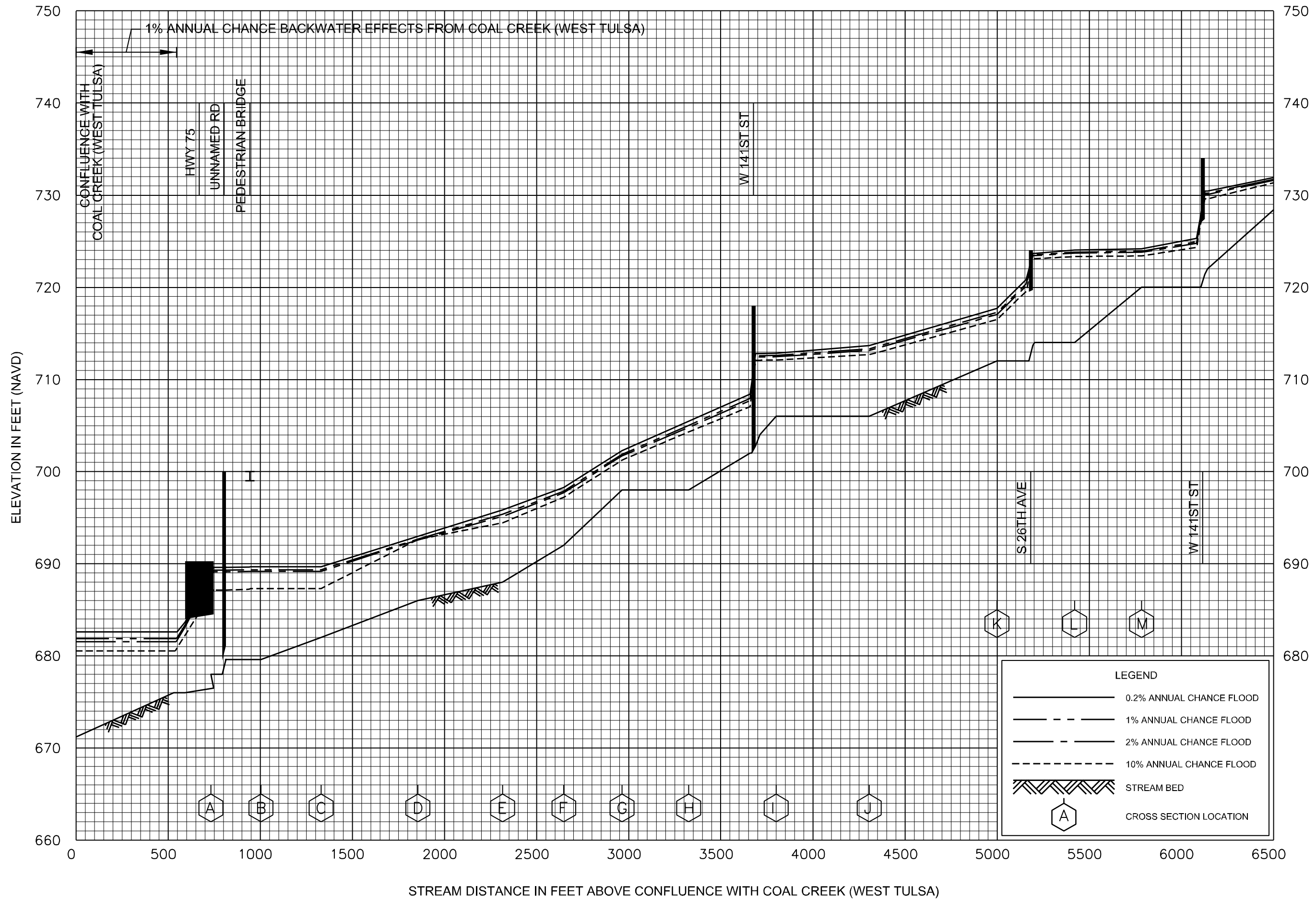
FLOOD PROFILES

MOOSER CREEK TRIBUTARY

FEDERAL EMERGENCY MANAGEMENT AGENCY

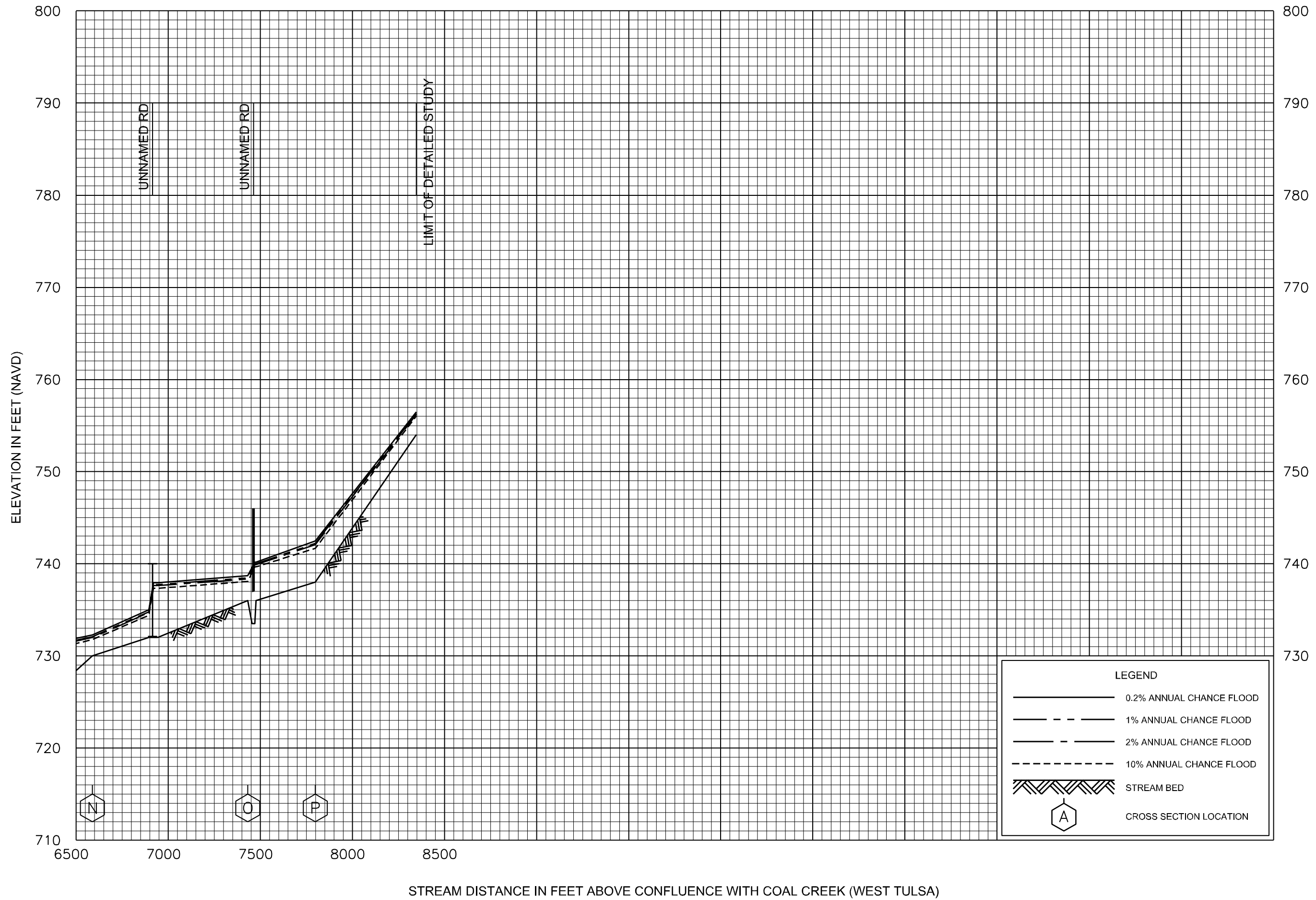
TULSA COUNTY, OK
AND INCORPORATED AREAS

222P



FLOOD PROFILES
NICHOLS CREEK

FEDERAL EMERGENCY MANAGEMENT AGENCY
TULSA COUNTY, OK
AND INCORPORATED AREAS

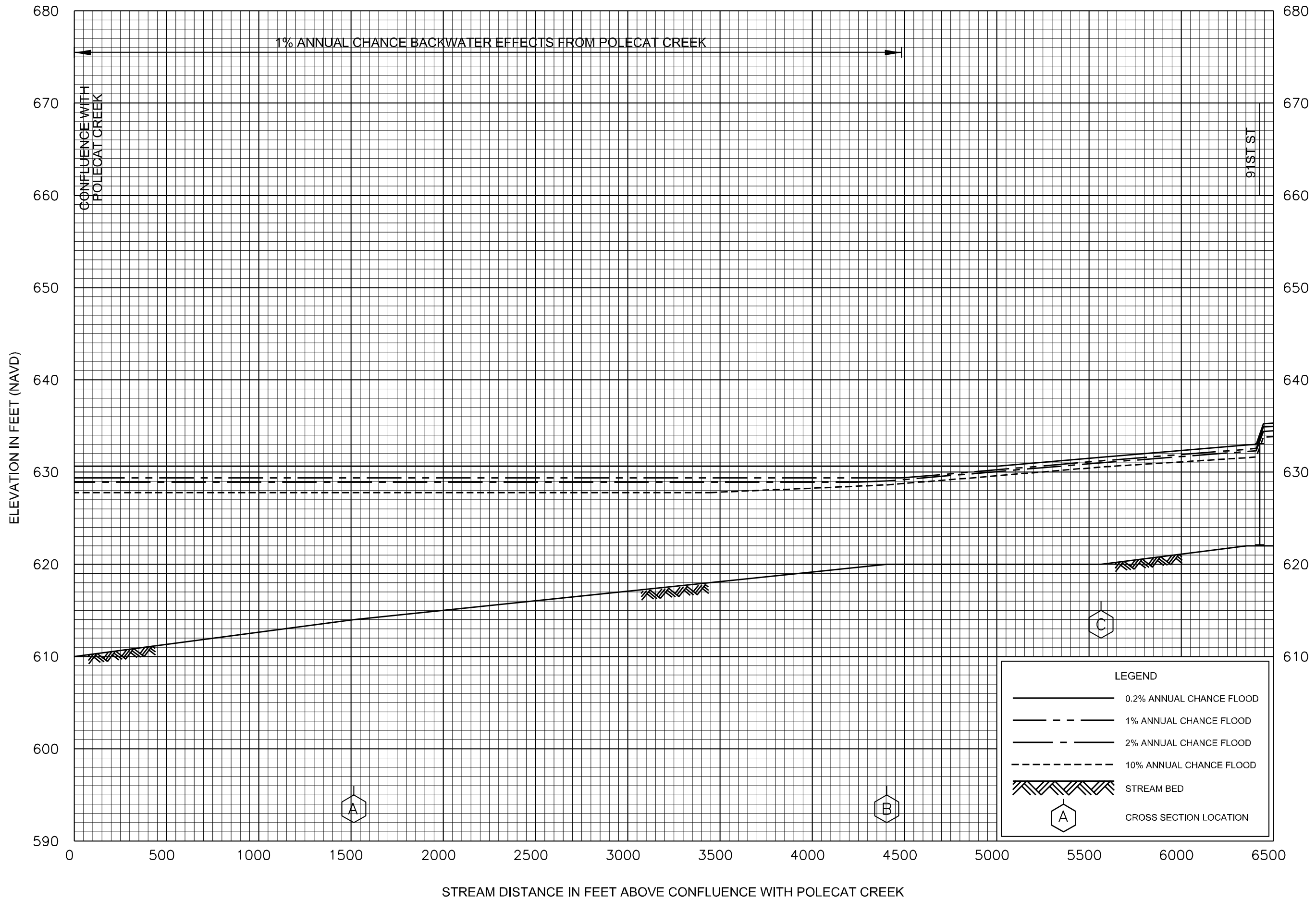


FLOOD PROFILES

NICHOLS CREEK

FEDERAL EMERGENCY MANAGEMENT AGENCY

TULSA COUNTY, OK
AND INCORPORATED AREAS




FLOOD PROFILES

NICKEL CREEK

FEDERAL EMERGENCY MANAGEMENT AGENCY

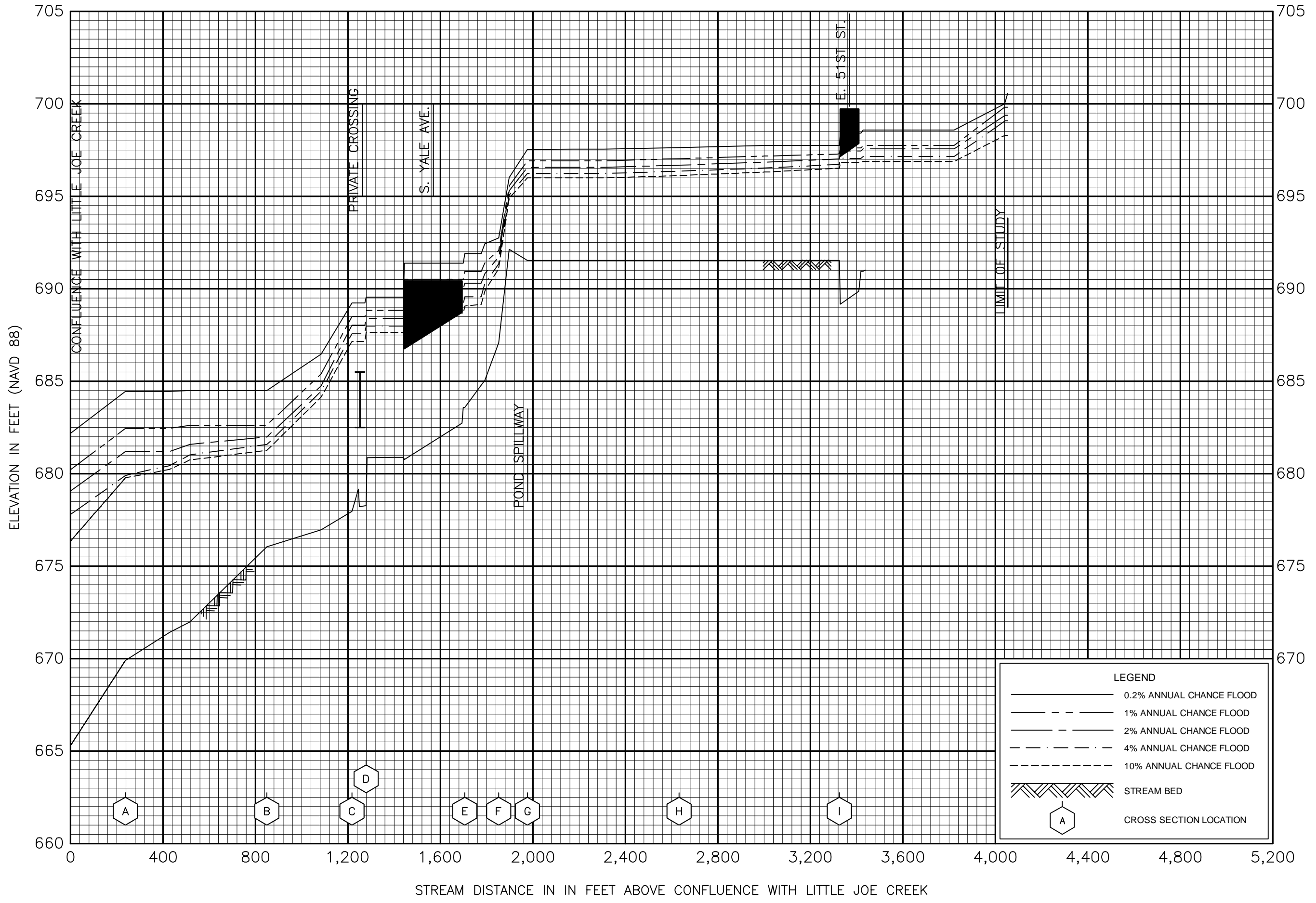
TULSA COUNTY, OK
AND INCORPORATED AREAS



STREAM DISTANCE IN FEET ABOVE CONFLUENCE WITH POLECAT CREEK

FLOOD PROFILES
NICKEL CREEK

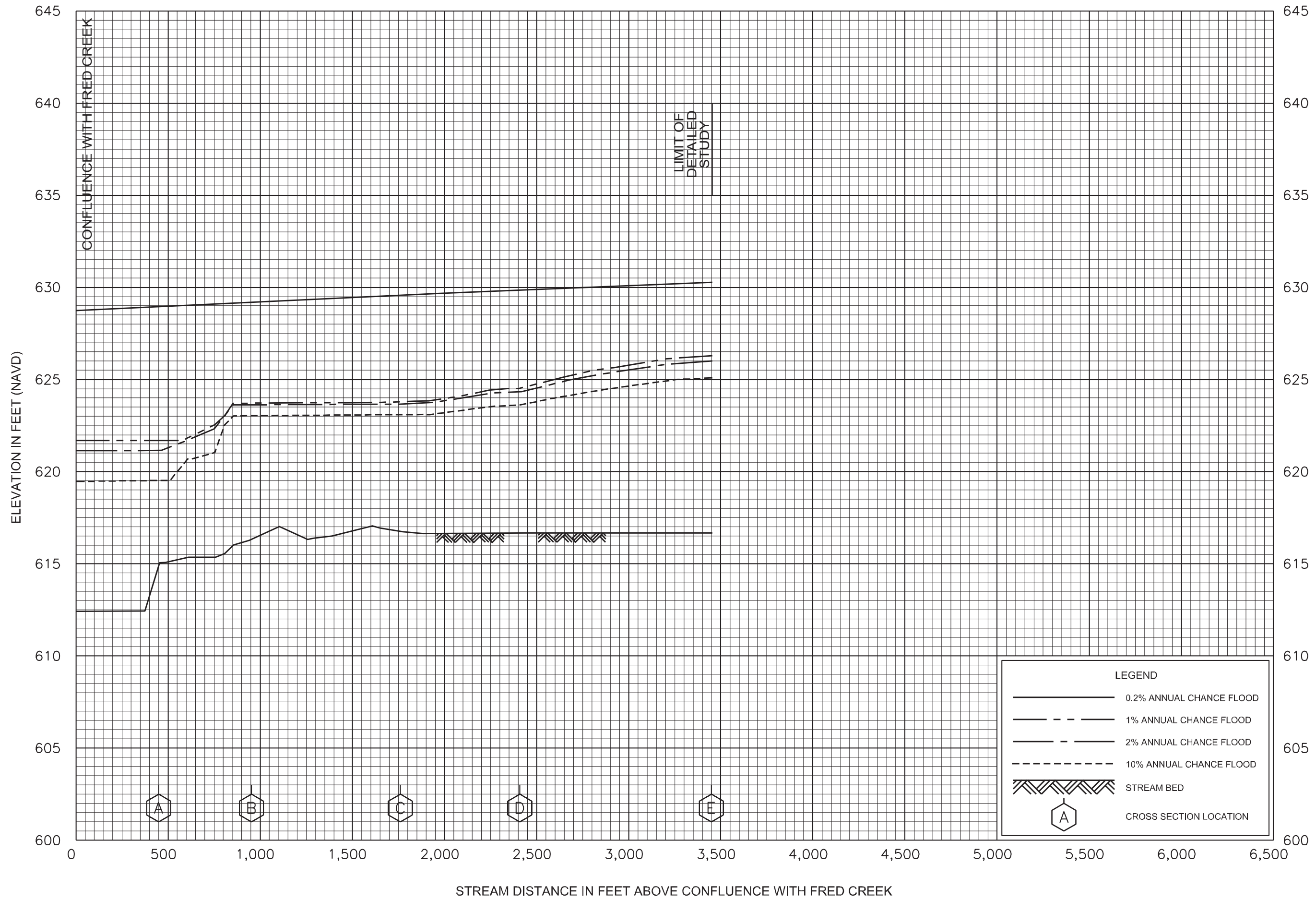
FEDERAL EMERGENCY MANAGEMENT AGENCY
TULSA COUNTY, OK
AND INCORPORATED AREAS



FLOOD PROFILES

NORTH FORK LITTLE JOE CREEK

FEDERAL EMERGENCY MANAGEMENT AGENCY
 TULSA COUNTY, OK
 AND INCORPORATED AREAS

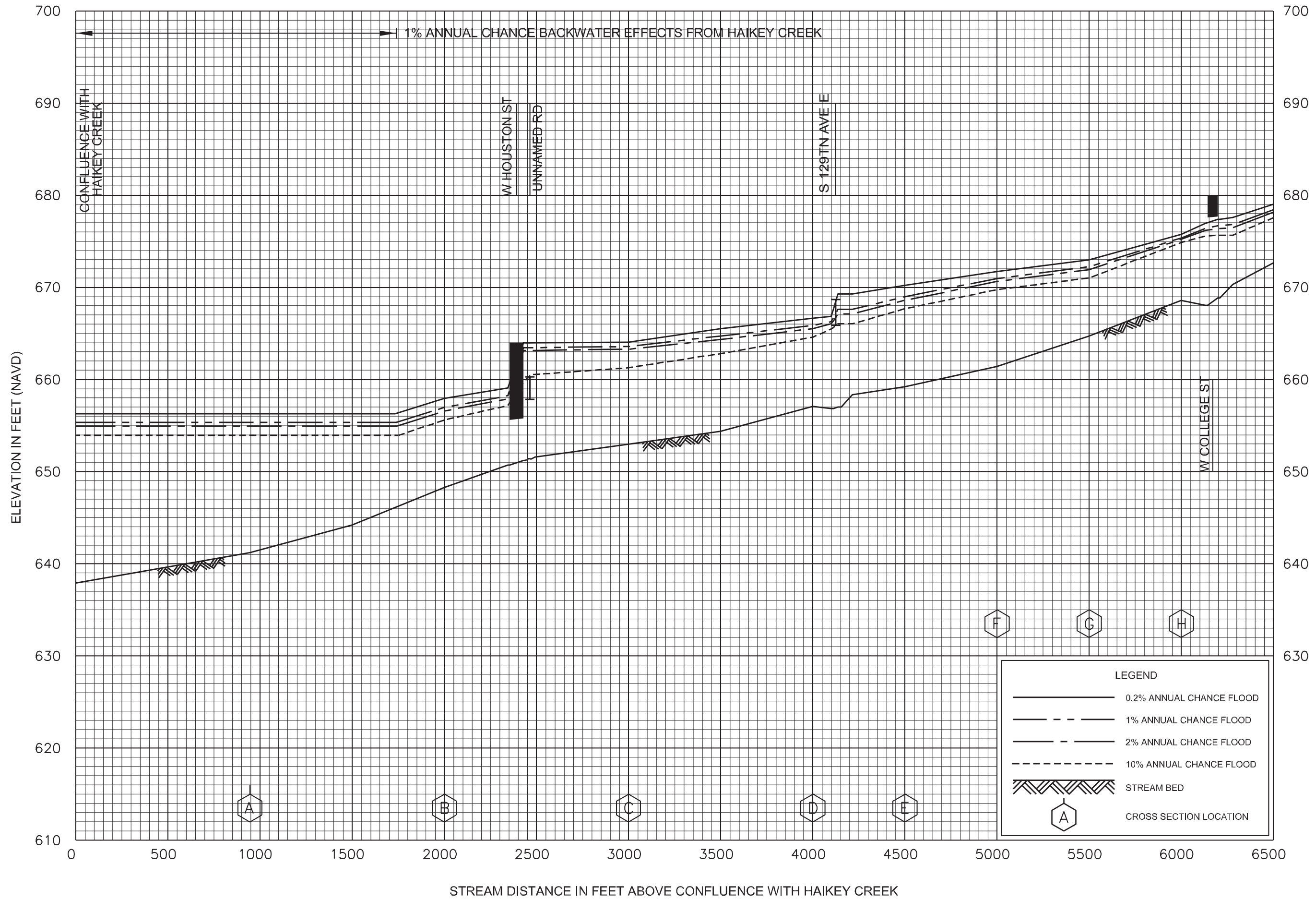


FLOOD PROFILES

OLD JOE TRIBUTARY TO FRED CREEK

FEDERAL EMERGENCY MANAGEMENT AGENCY

TULSA COUNTY, OK
AND INCORPORATED AREAS

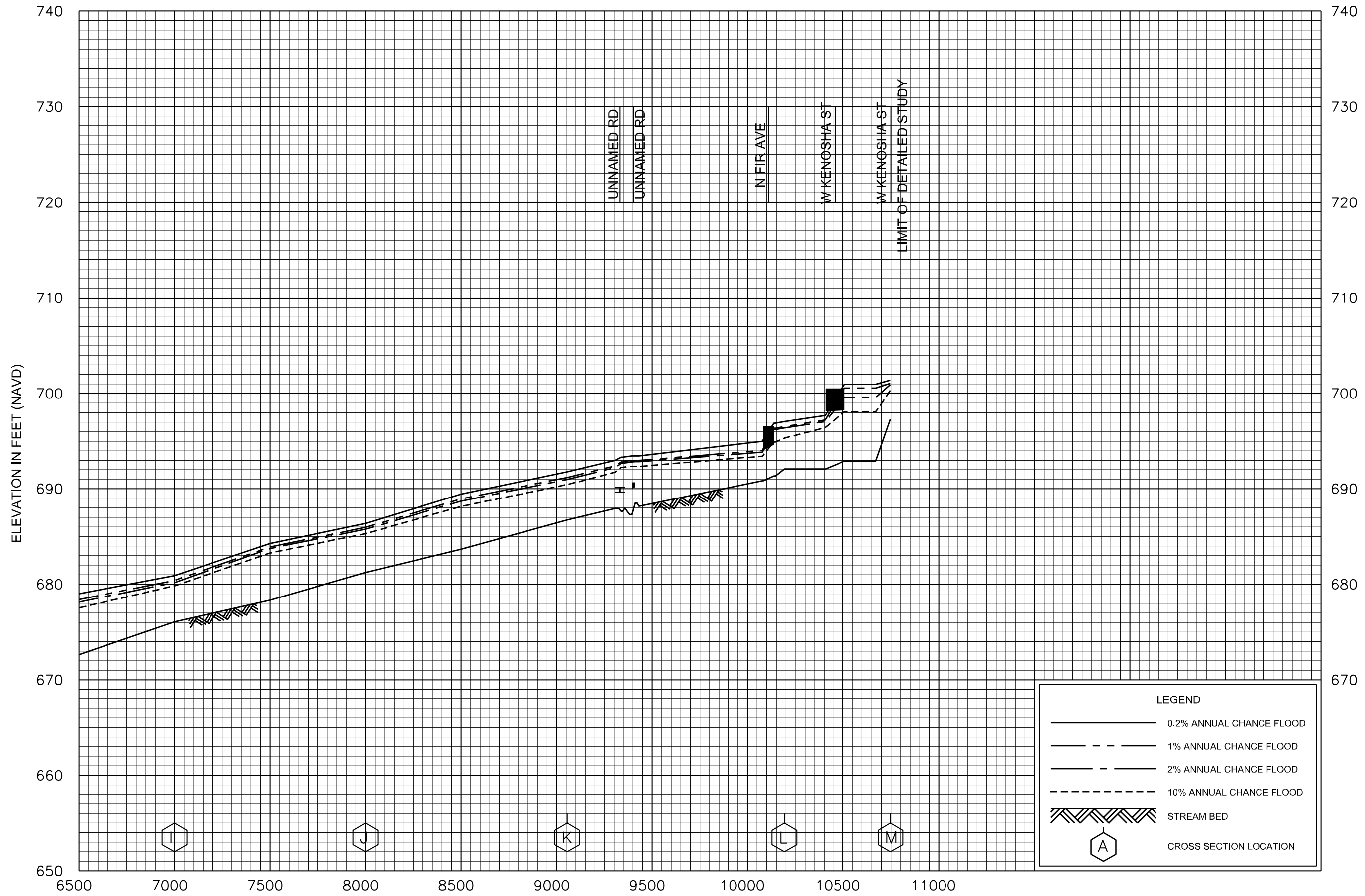


FLOOD PROFILES

OLIVE CREEK

FEDERAL EMERGENCY MANAGEMENT AGENCY

TULSA COUNTY, OK
AND INCORPORATED AREAS



LEGEND

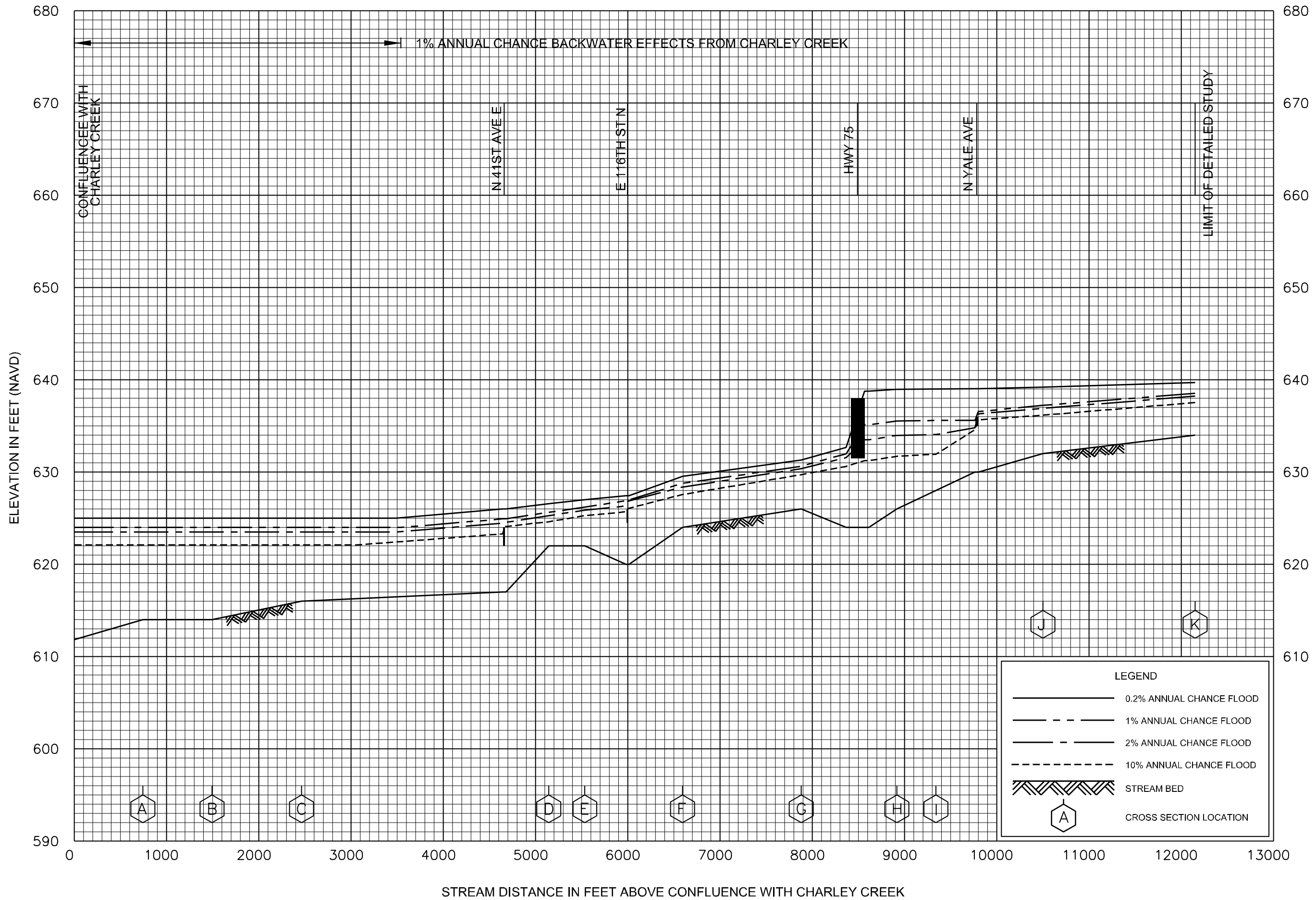
- 0.2% ANNUAL CHANCE FLOOD
- - - 1% ANNUAL CHANCE FLOOD
- · - 2% ANNUAL CHANCE FLOOD
- - - - 10% ANNUAL CHANCE FLOOD
- ▨ STREAM BED
- ⬡ A CROSS SECTION LOCATION

FLOOD PROFILES
OLIVE CREEK

FEDERAL EMERGENCY MANAGEMENT AGENCY
TULSA COUNTY, OK
AND INCORPORATED AREAS

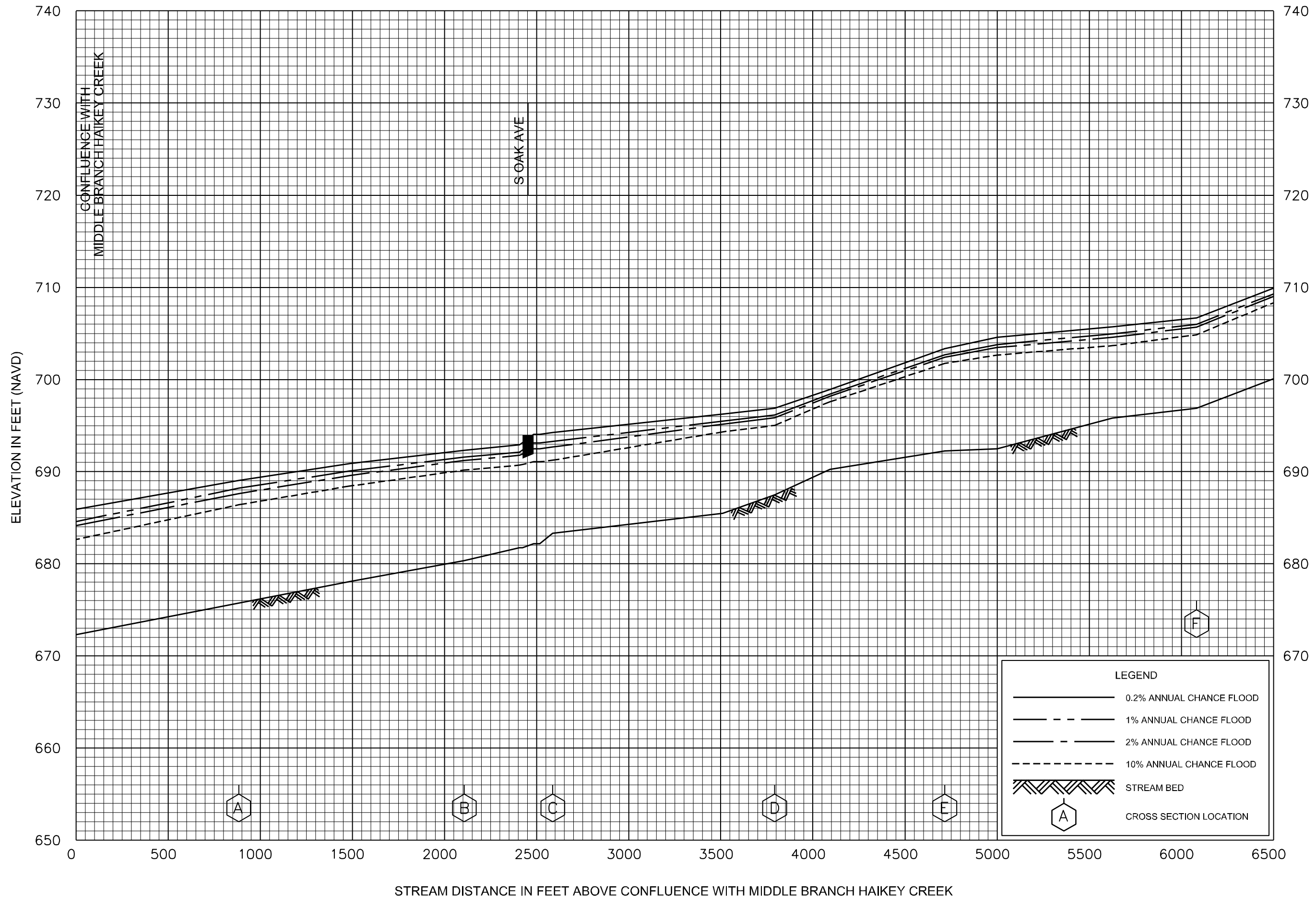
230P

STREAM DISTANCE IN FEET ABOVE CONFLUENCE WITH HAIKEY CREEK



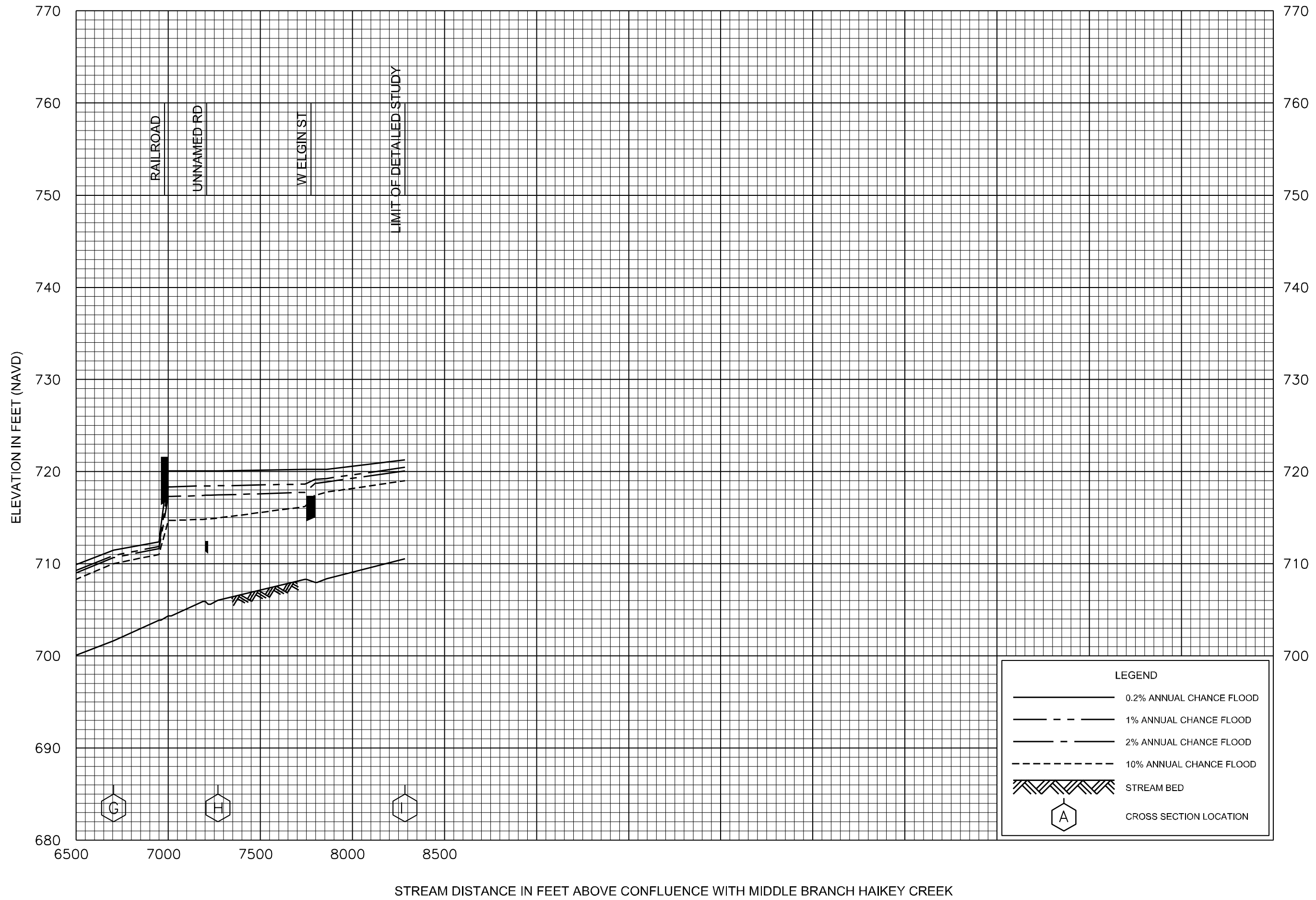
FLOOD PROFILES
PANTHER CREEK

FEDERAL EMERGENCY MANAGEMENT AGENCY
TULSA COUNTY, OK
AND INCORPORATED AREAS



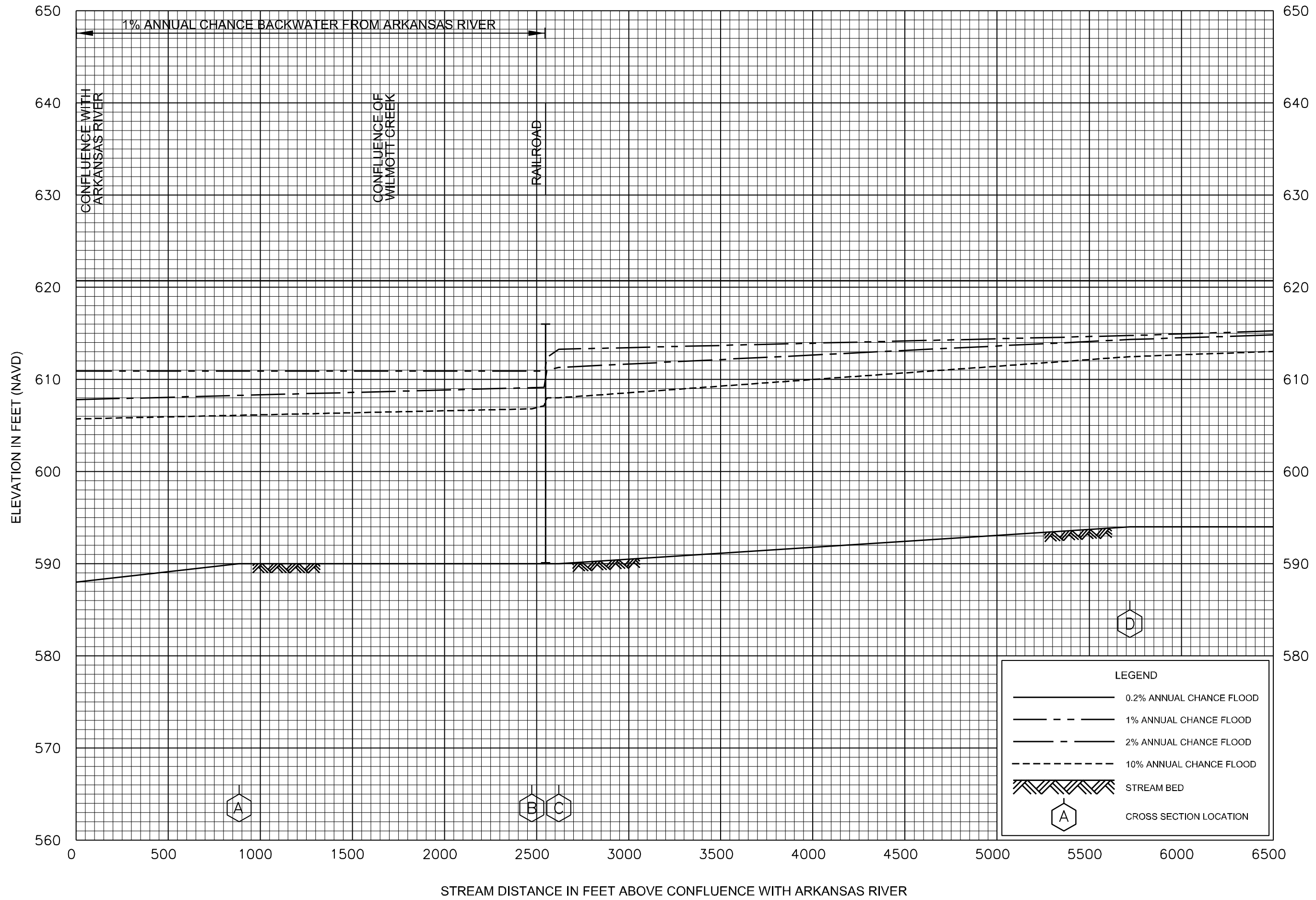
FEDERAL EMERGENCY MANAGEMENT AGENCY

TULSA COUNTY, OK
AND INCORPORATED AREAS



FLOOD PROFILES
PARK GROVE CREEK

FEDERAL EMERGENCY MANAGEMENT AGENCY
TULSA COUNTY, OK
AND INCORPORATED AREAS

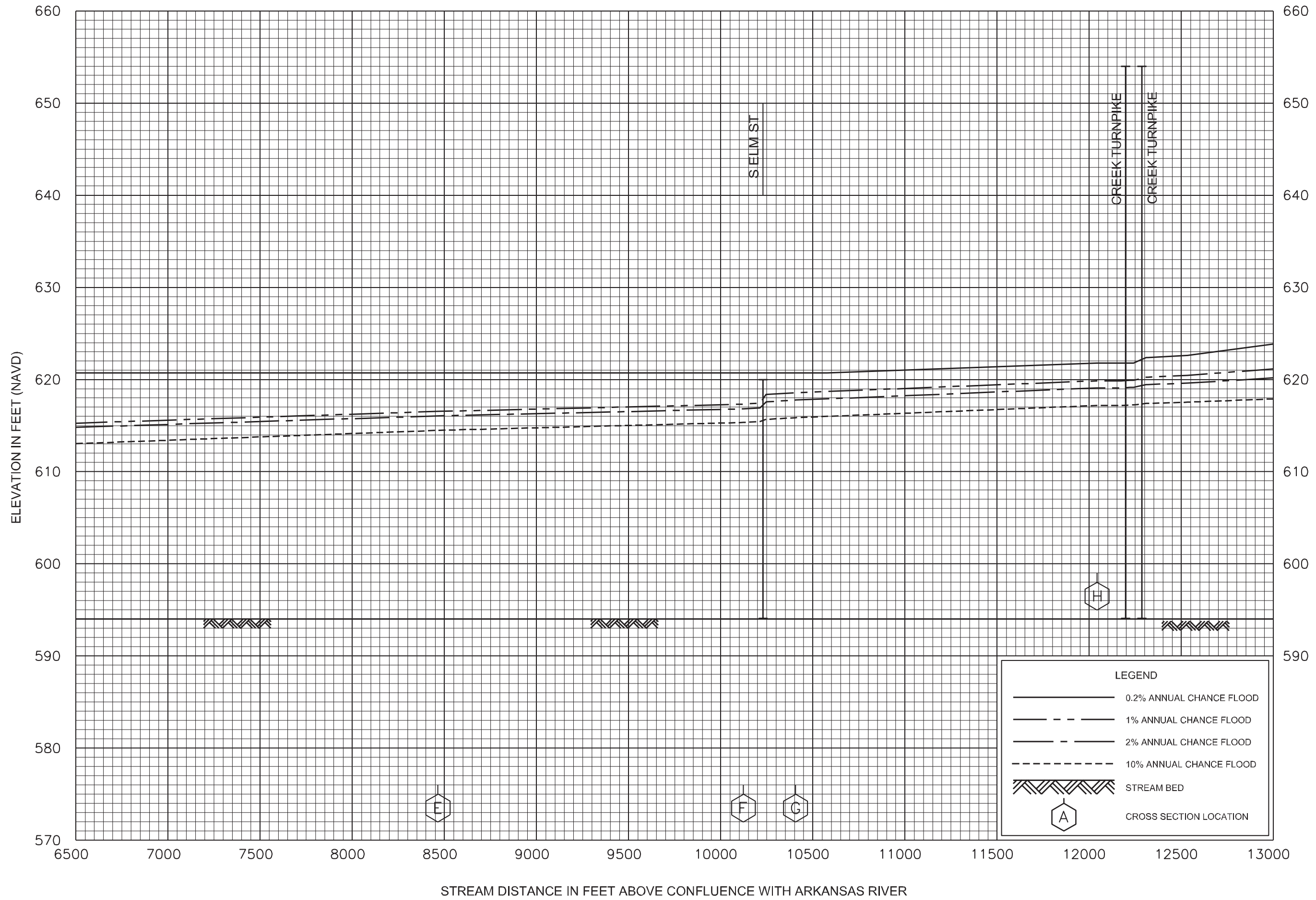


FLOOD PROFILES

POLECAT CREEK

FEDERAL EMERGENCY MANAGEMENT AGENCY

TULSA COUNTY, OK
AND INCORPORATED AREAS

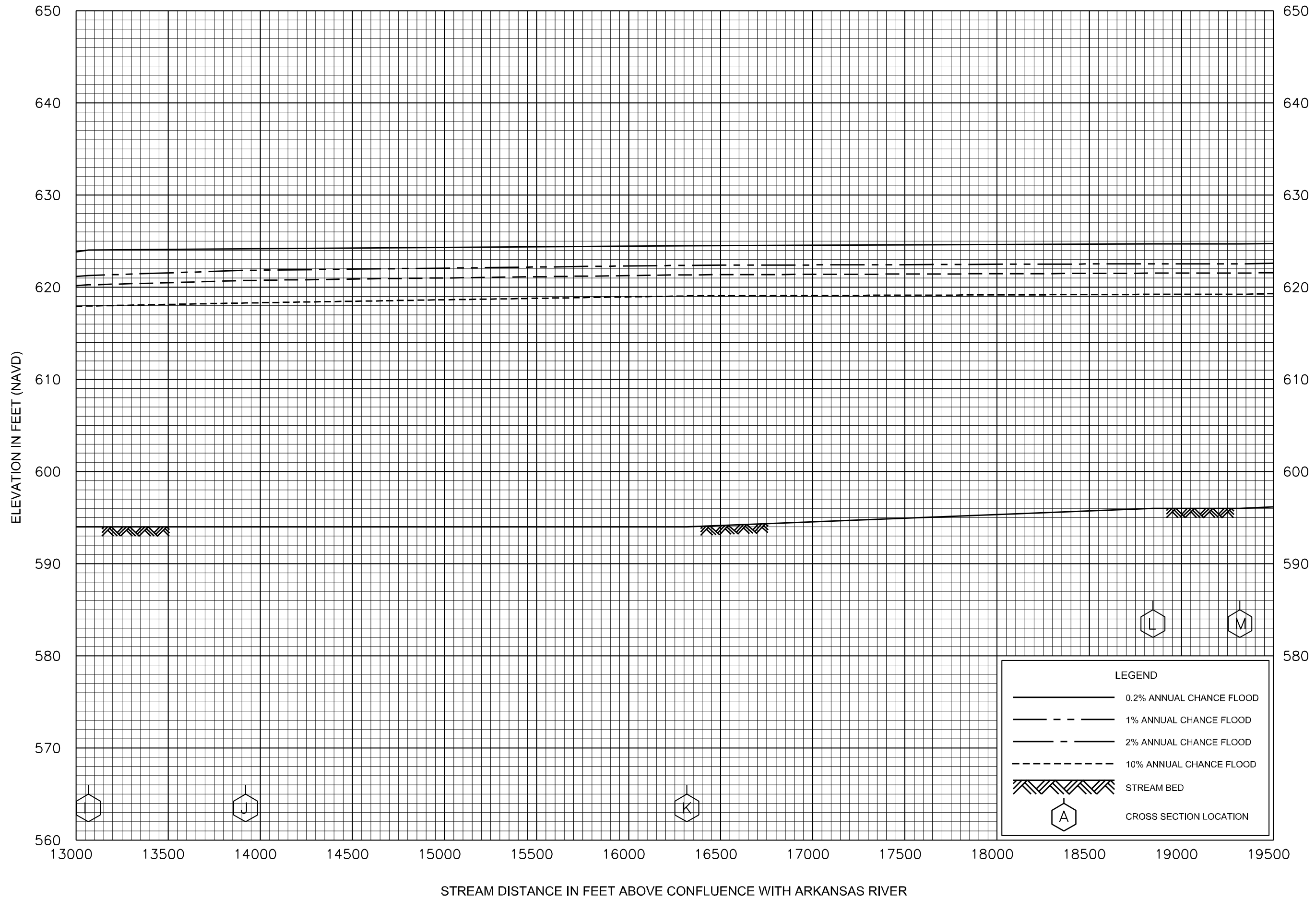


LEGEND

- 0.2% ANNUAL CHANCE FLOOD
- - - 1% ANNUAL CHANCE FLOOD
- · - 2% ANNUAL CHANCE FLOOD
- · · - 10% ANNUAL CHANCE FLOOD
- ▨ STREAM BED
- ⬡ A CROSS SECTION LOCATION

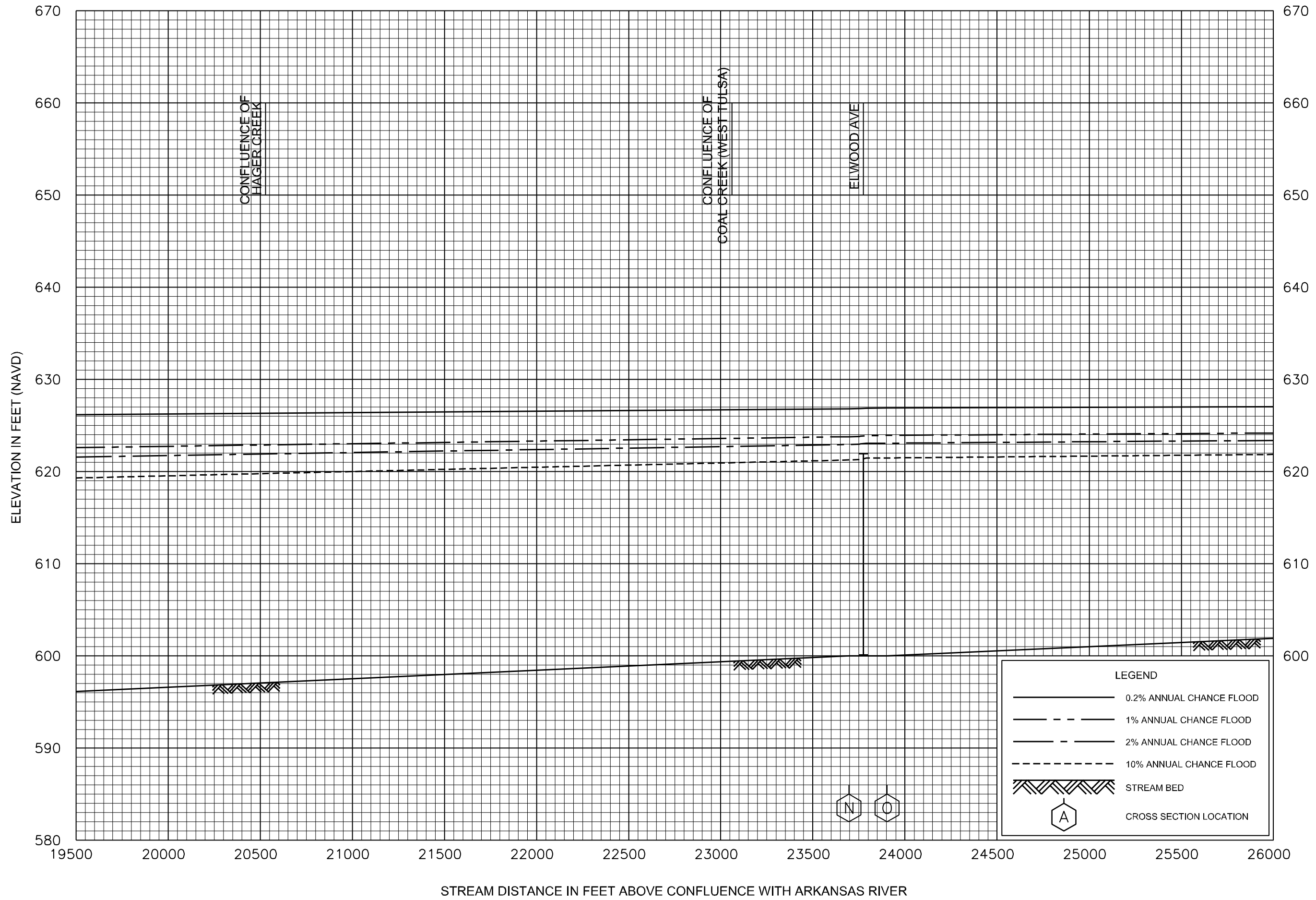
FLOOD PROFILES
POLECAT CREEK

FEDERAL EMERGENCY MANAGEMENT AGENCY
TULSA COUNTY, OK
AND INCORPORATED AREAS



FLOOD PROFILES
POLECAT CREEK

FEDERAL EMERGENCY MANAGEMENT AGENCY
TULSA COUNTY, OK
AND INCORPORATED AREAS

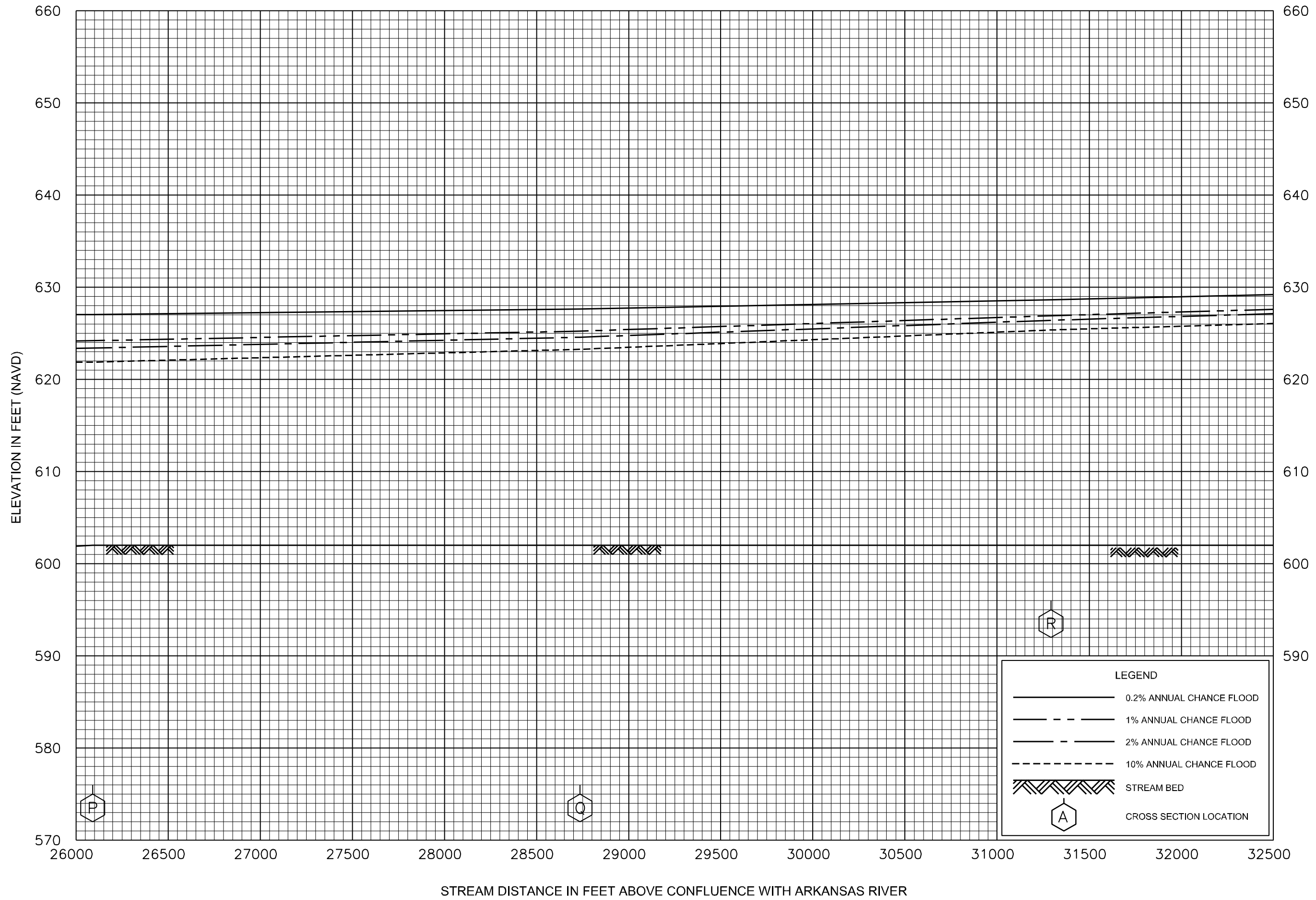


FLOOD PROFILES

POLECAT CREEK

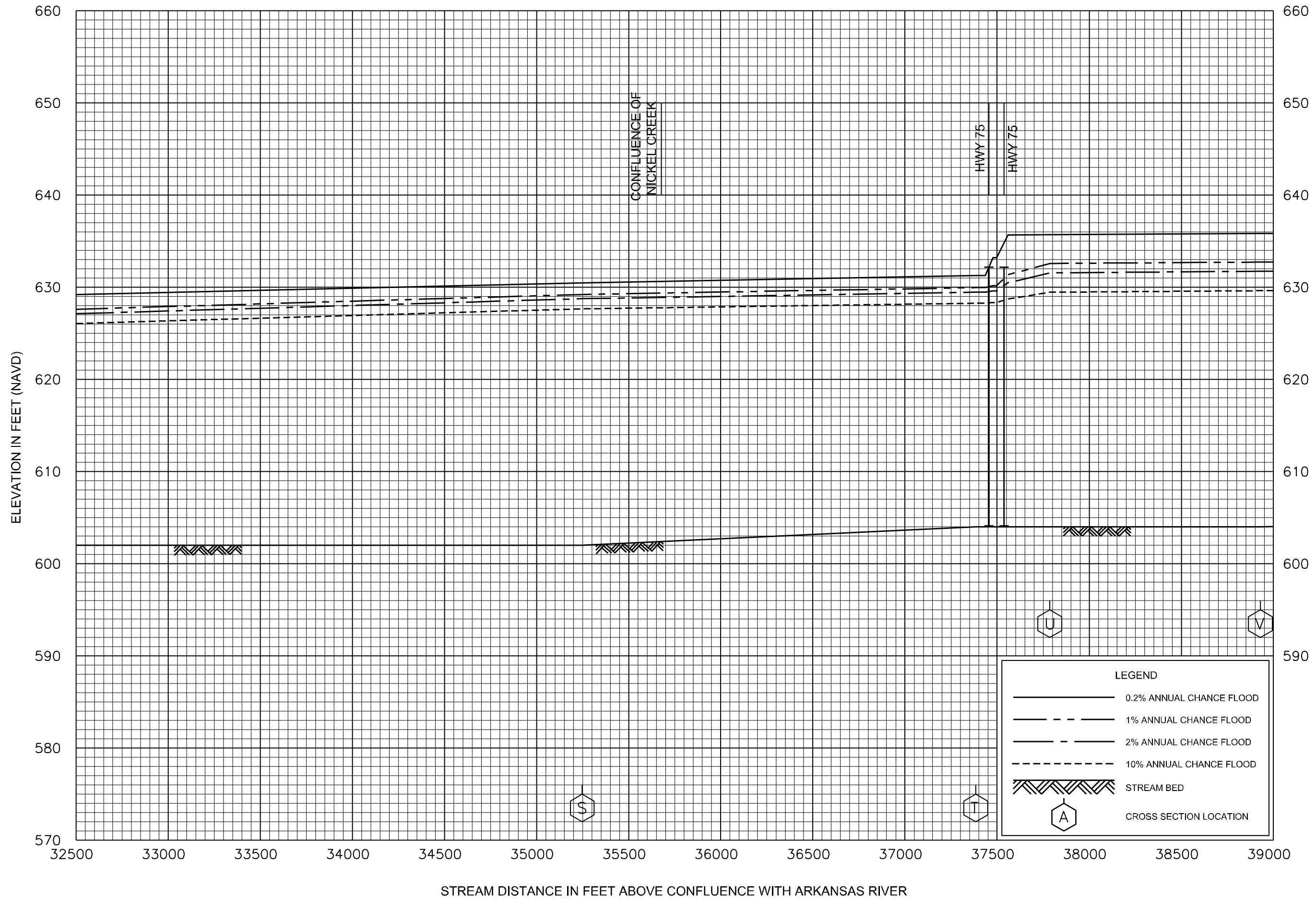
FEDERAL EMERGENCY MANAGEMENT AGENCY

TULSA COUNTY, OK
AND INCORPORATED AREAS



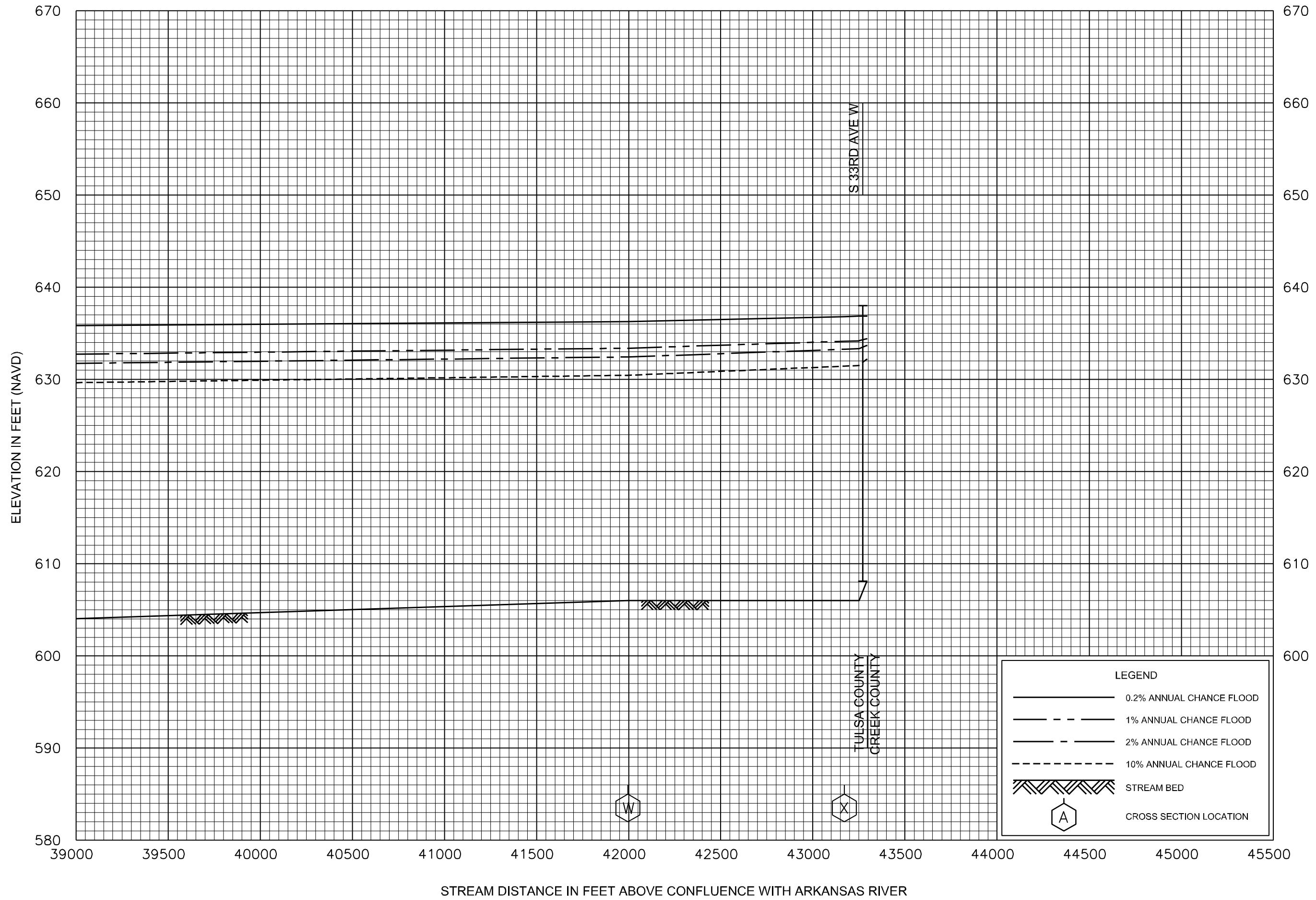
FLOOD PROFILES
 POLECAT CREEK

FEDERAL EMERGENCY MANAGEMENT AGENCY
 TULSA COUNTY, OK
 AND INCORPORATED AREAS



FLOOD PROFILES
POLECAT CREEK

FEDERAL EMERGENCY MANAGEMENT AGENCY
TULSA COUNTY, OK
AND INCORPORATED AREAS

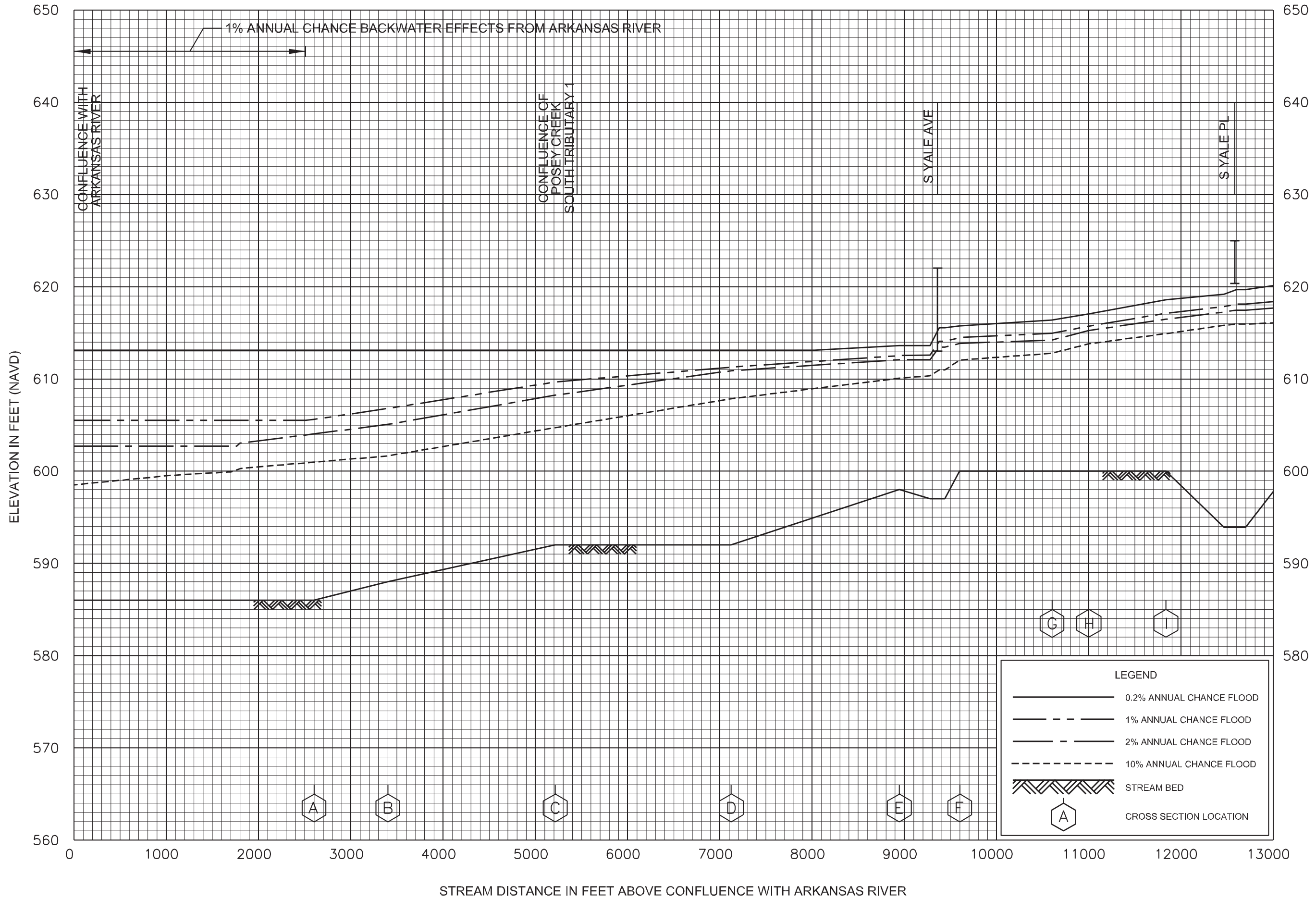


LEGEND

- 0.2% ANNUAL CHANCE FLOOD
- - - 1% ANNUAL CHANCE FLOOD
- - - 2% ANNUAL CHANCE FLOOD
- - - 10% ANNUAL CHANCE FLOOD
- ▨ STREAM BED
- ⬡ A CROSS SECTION LOCATION

FLOOD PROFILES
POLECAT CREEK

FEDERAL EMERGENCY MANAGEMENT AGENCY
TULSA COUNTY, OK
AND INCORPORATED AREAS

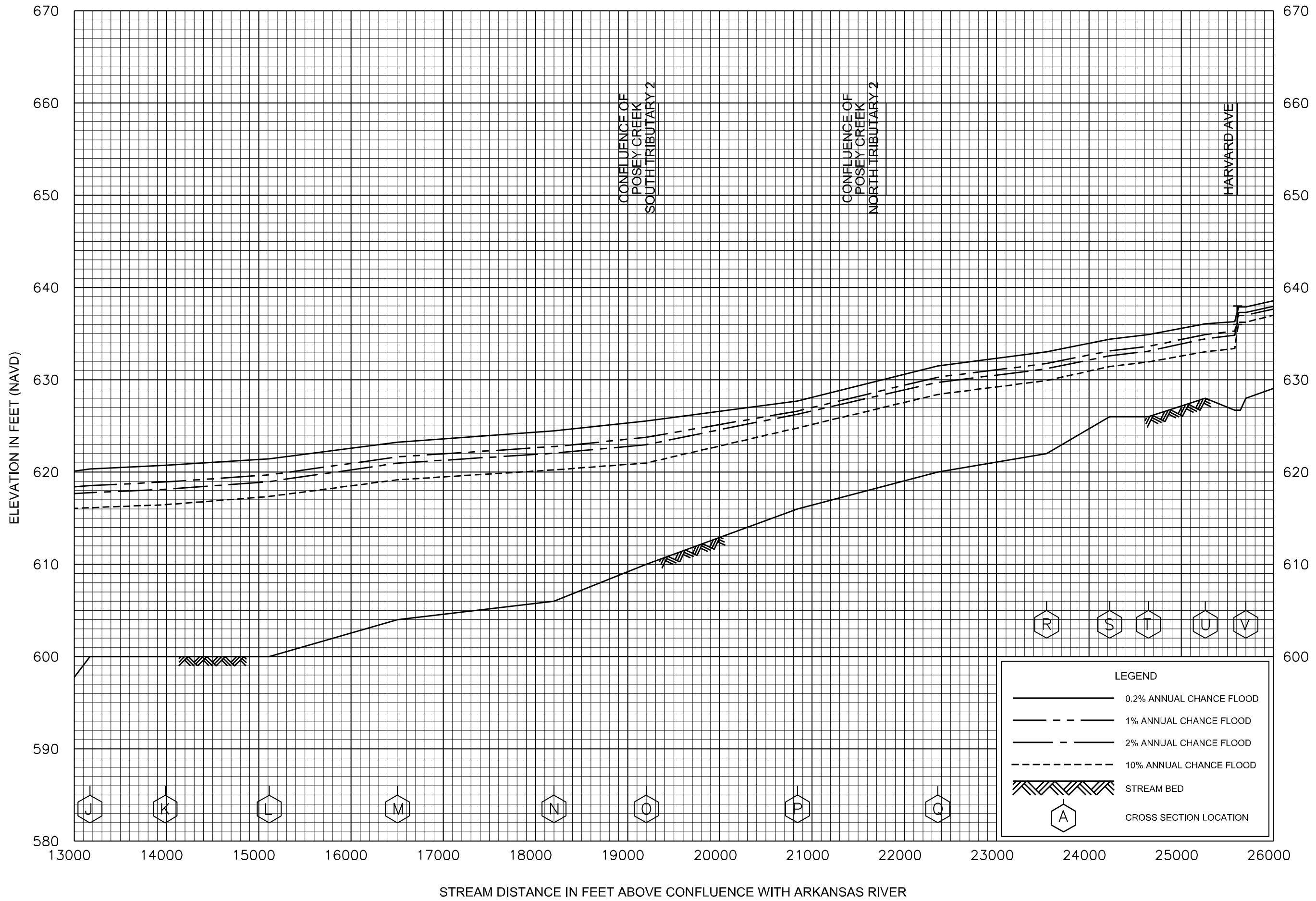


FLOOD PROFILES

POSEY CREEK

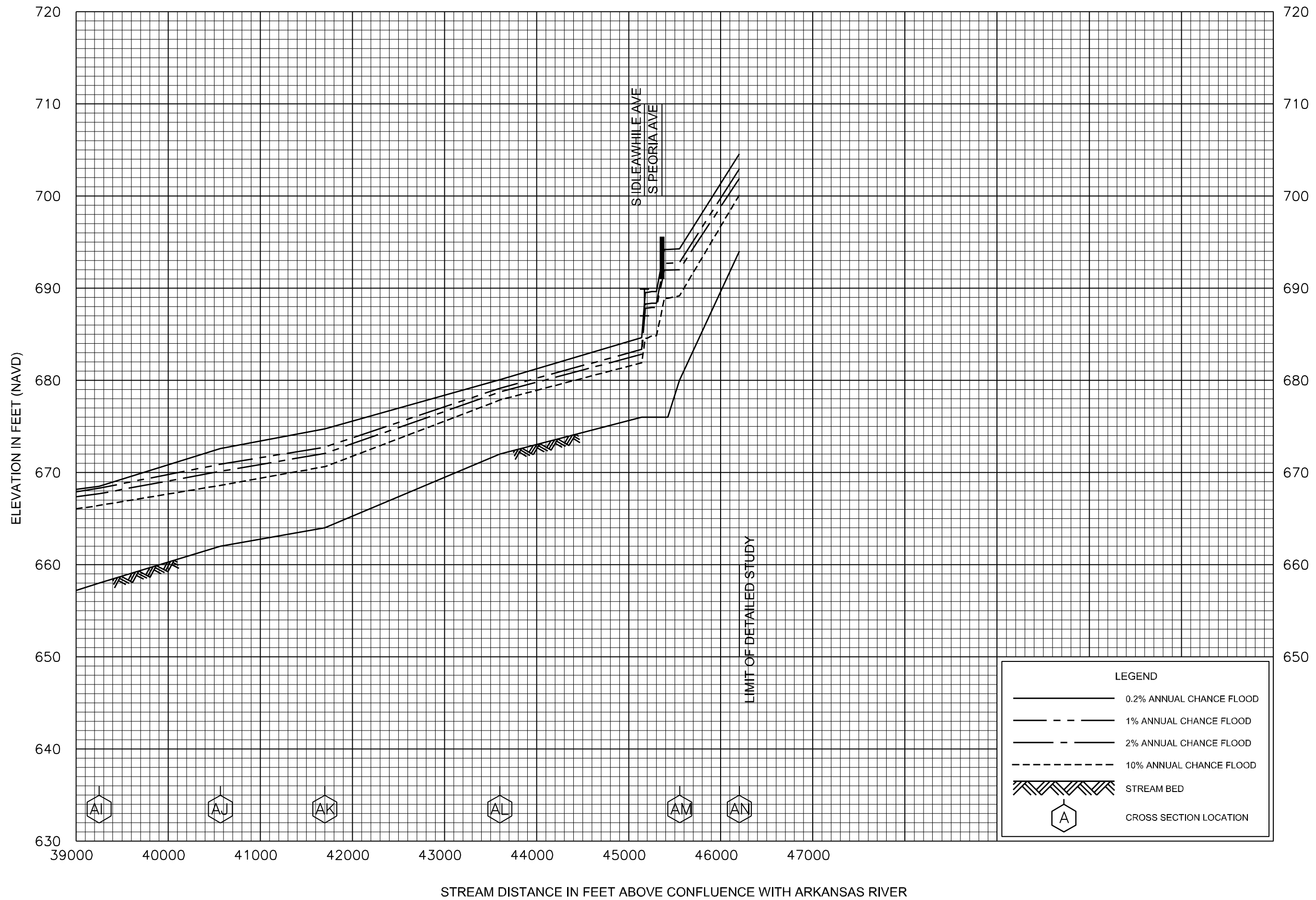
FEDERAL EMERGENCY MANAGEMENT AGENCY

TULSA COUNTY, OK
AND INCORPORATED AREAS



FLOOD PROFILES
POSEY CREEK

FEDERAL EMERGENCY MANAGEMENT AGENCY
TULSA COUNTY, OK
AND INCORPORATED AREAS

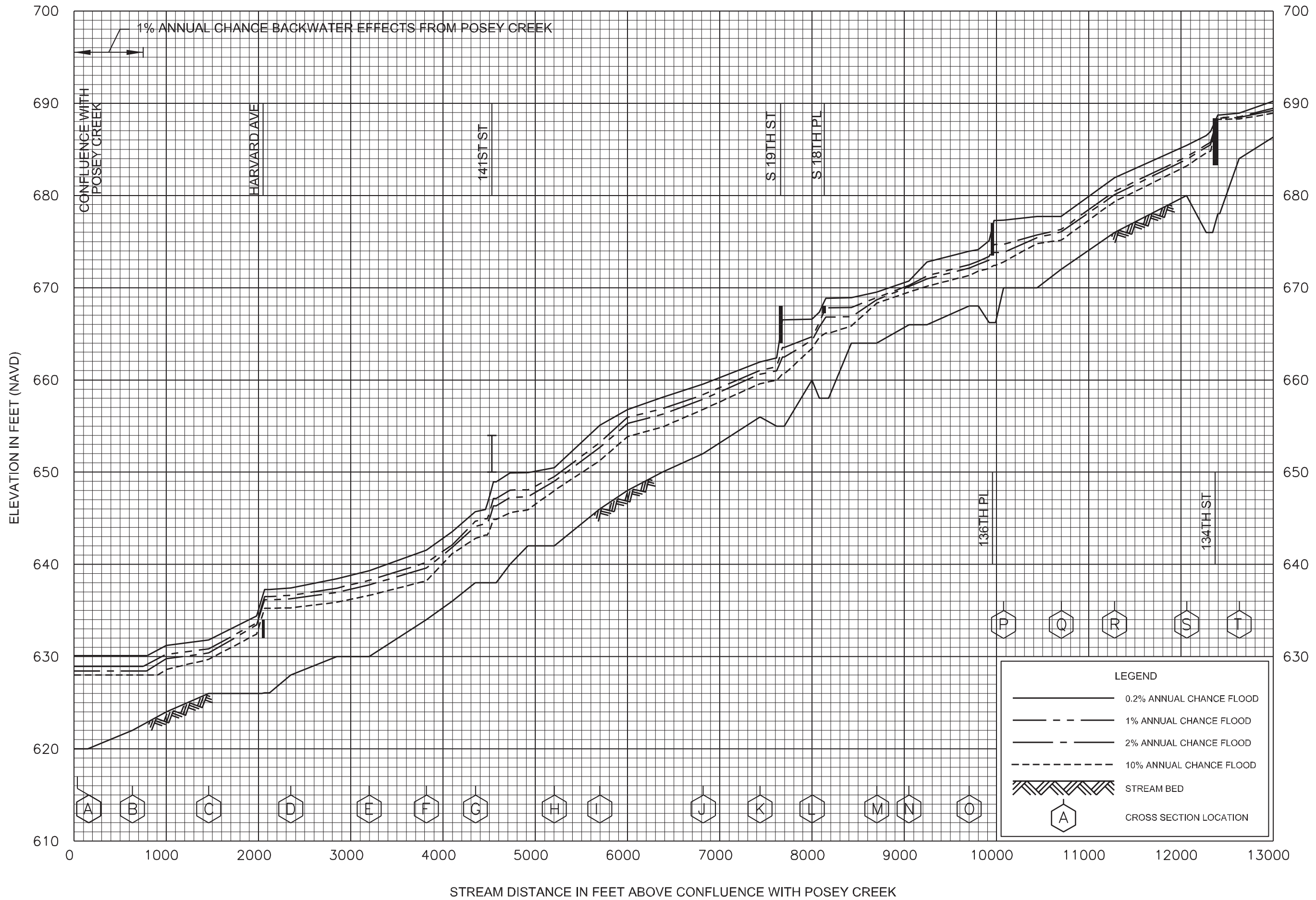


LEGEND

- 0.2% ANNUAL CHANCE FLOOD
- 1% ANNUAL CHANCE FLOOD
- 2% ANNUAL CHANCE FLOOD
- 10% ANNUAL CHANCE FLOOD
- STREAM BED
- CROSS SECTION LOCATION

FLOOD PROFILES
POSEY CREEK

FEDERAL EMERGENCY MANAGEMENT AGENCY
TULSA COUNTY, OK
AND INCORPORATED AREAS




FLOOD PROFILES

POSEY CREEK NORTH TRIBUTARY 1

FEDERAL EMERGENCY MANAGEMENT AGENCY

TULSA COUNTY, OK
AND INCORPORATED AREAS

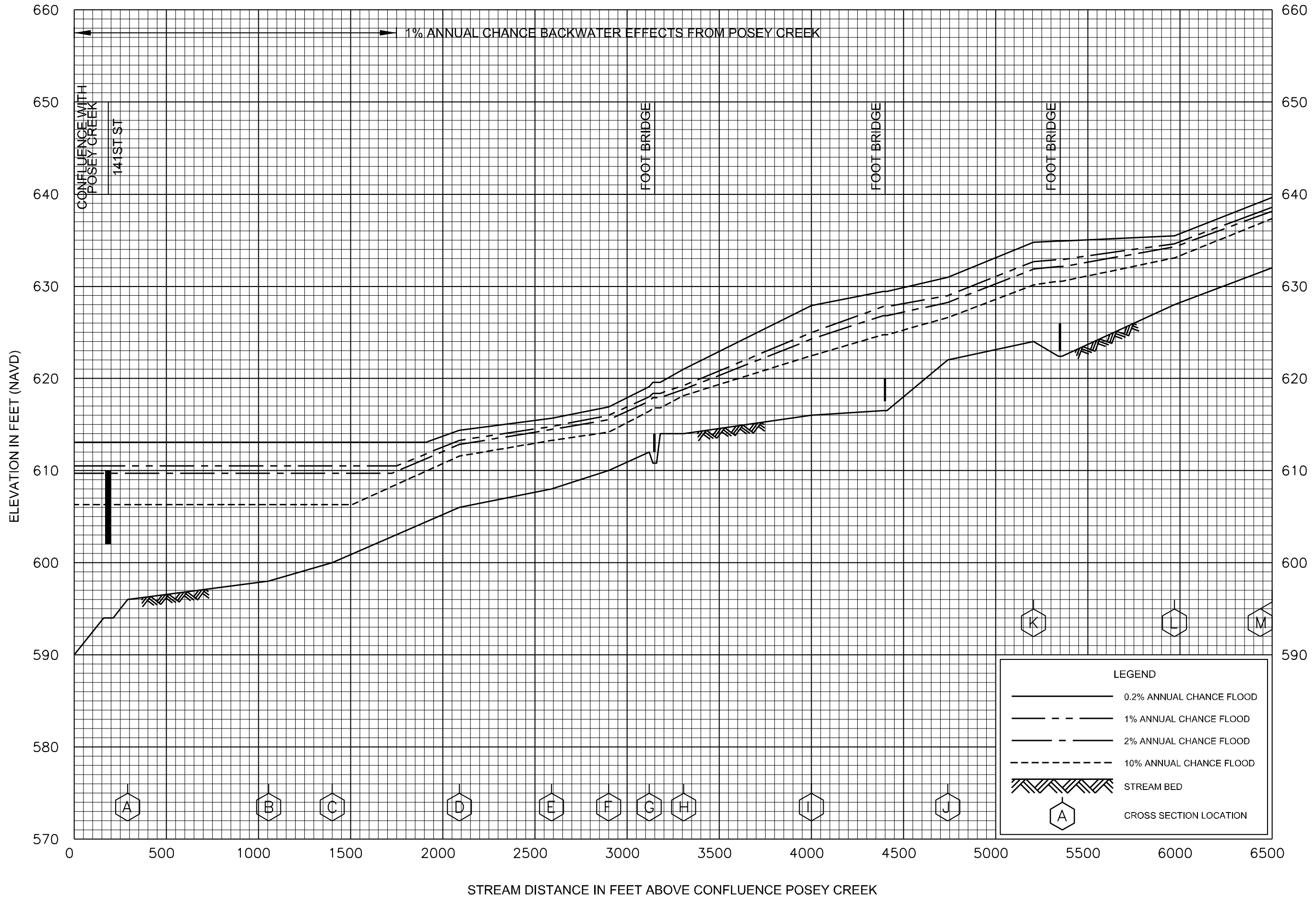


FLOOD PROFILES

POSEY CREEK NORTH TRIBUTARY 1

FEDERAL EMERGENCY MANAGEMENT AGENCY

TULSA COUNTY, OK
AND INCORPORATED AREAS

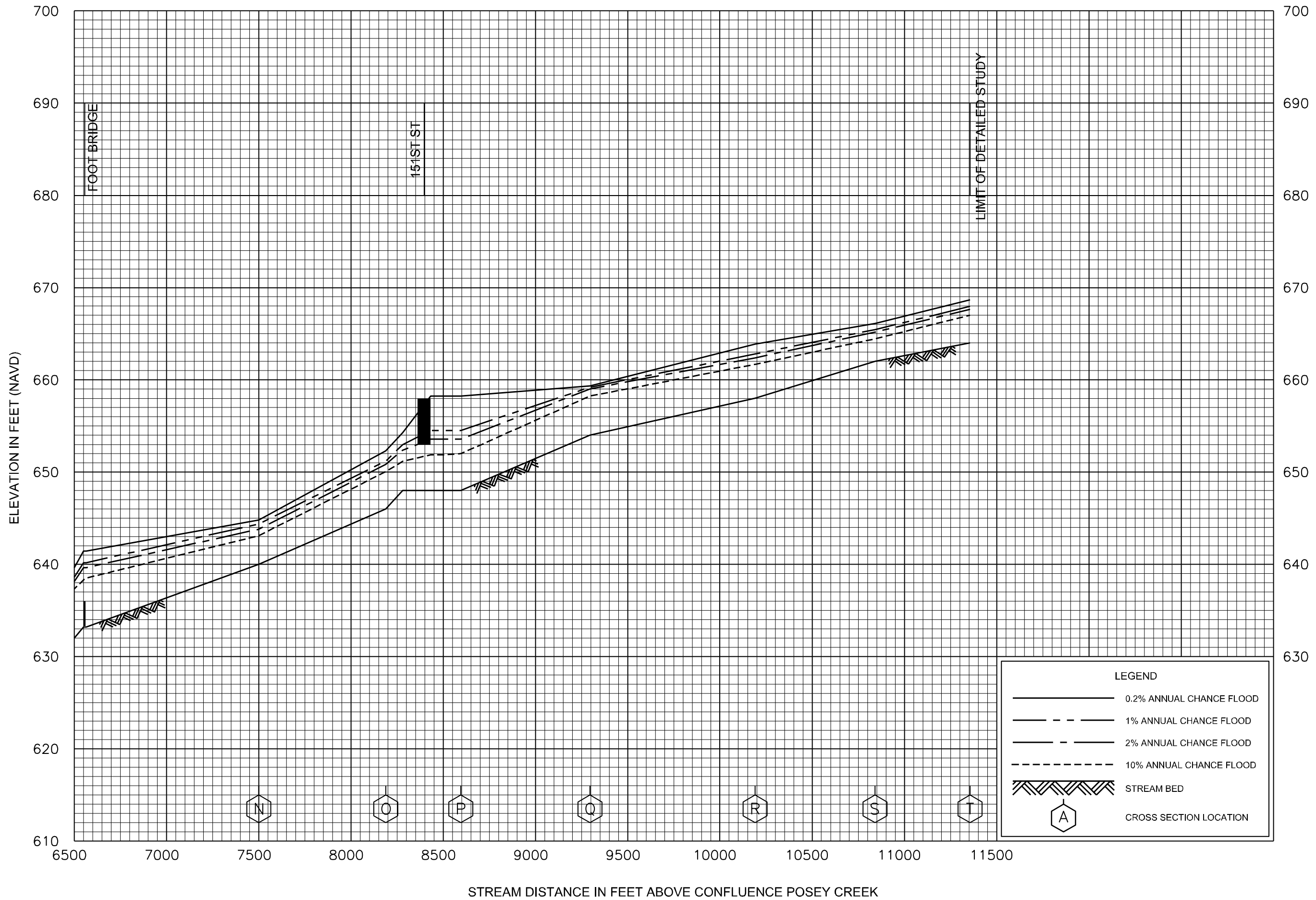


FLOOD PROFILES

POSEY CREEK SOUTH TRIBUTARY 1

FEDERAL EMERGENCY MANAGEMENT AGENCY

TULSA COUNTY, OK
AND INCORPORATED AREAS

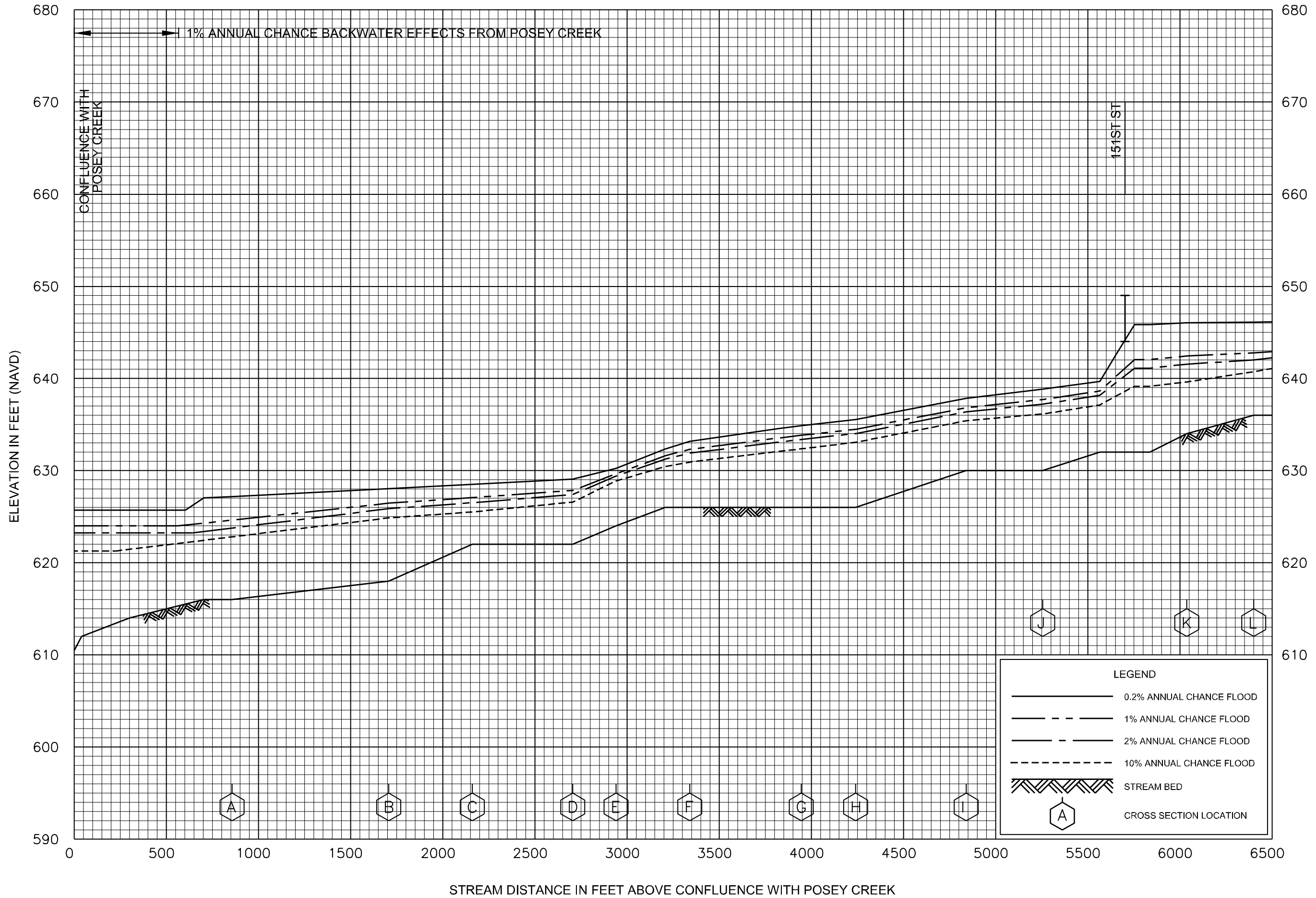


FLOOD PROFILES

POSEY CREEK SOUTH TRIBUTARY 1

FEDERAL EMERGENCY MANAGEMENT AGENCY

TULSA COUNTY, OK
AND INCORPORATED AREAS




FLOOD PROFILES

POSEY CREEK SOUTH TRIBUTARY 2

FEDERAL EMERGENCY MANAGEMENT AGENCY

TULSA COUNTY, OK
AND INCORPORATED AREAS



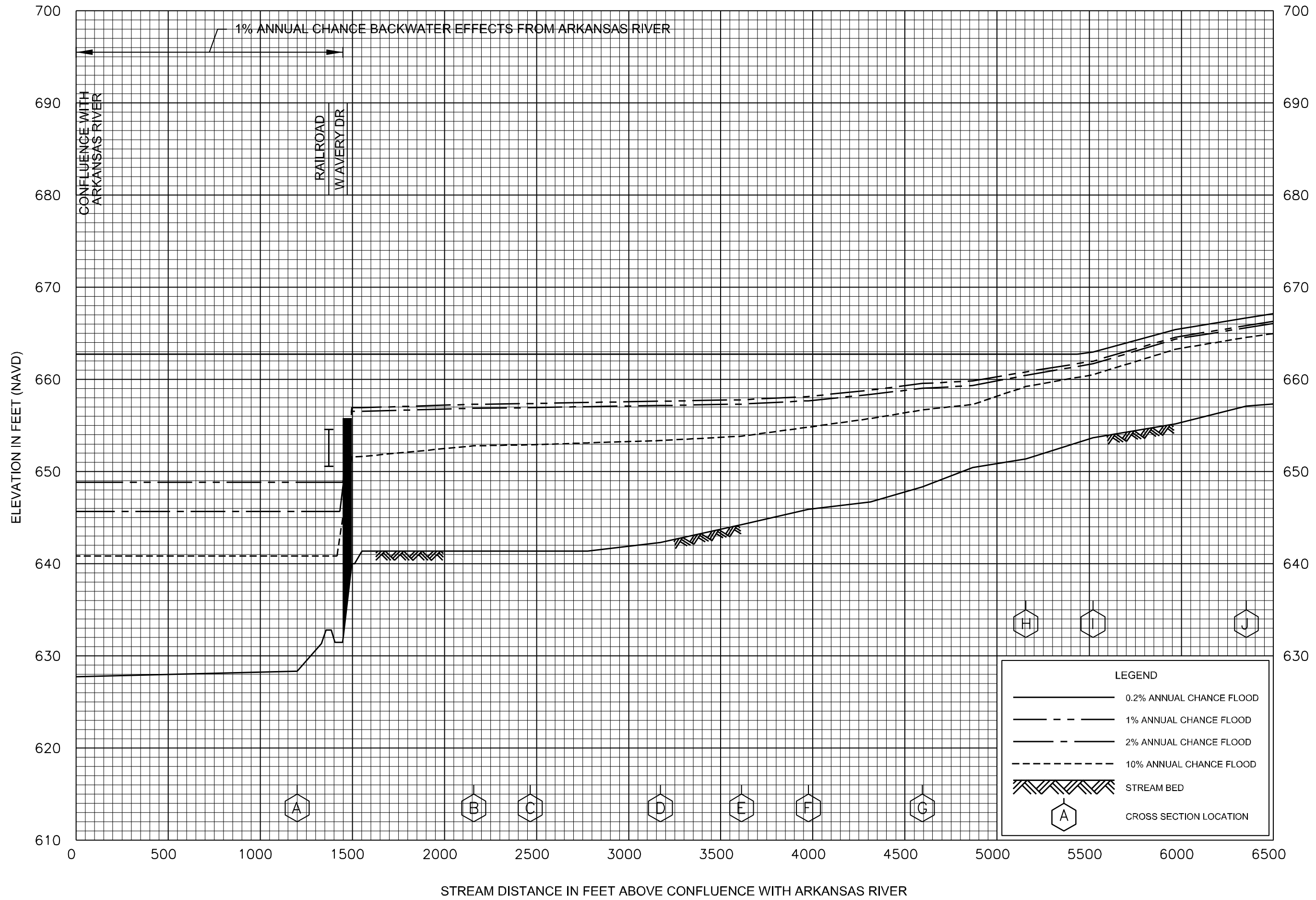
LEGEND

- 0.2% ANNUAL CHANCE FLOOD
- - - 1% ANNUAL CHANCE FLOOD
- · - 2% ANNUAL CHANCE FLOOD
- - - - 10% ANNUAL CHANCE FLOOD
- ▨ STREAM BED
- ⬡ A CROSS SECTION LOCATION

FLOOD PROFILES
POSEY CREEK SOUTH TRIBUTARY 2

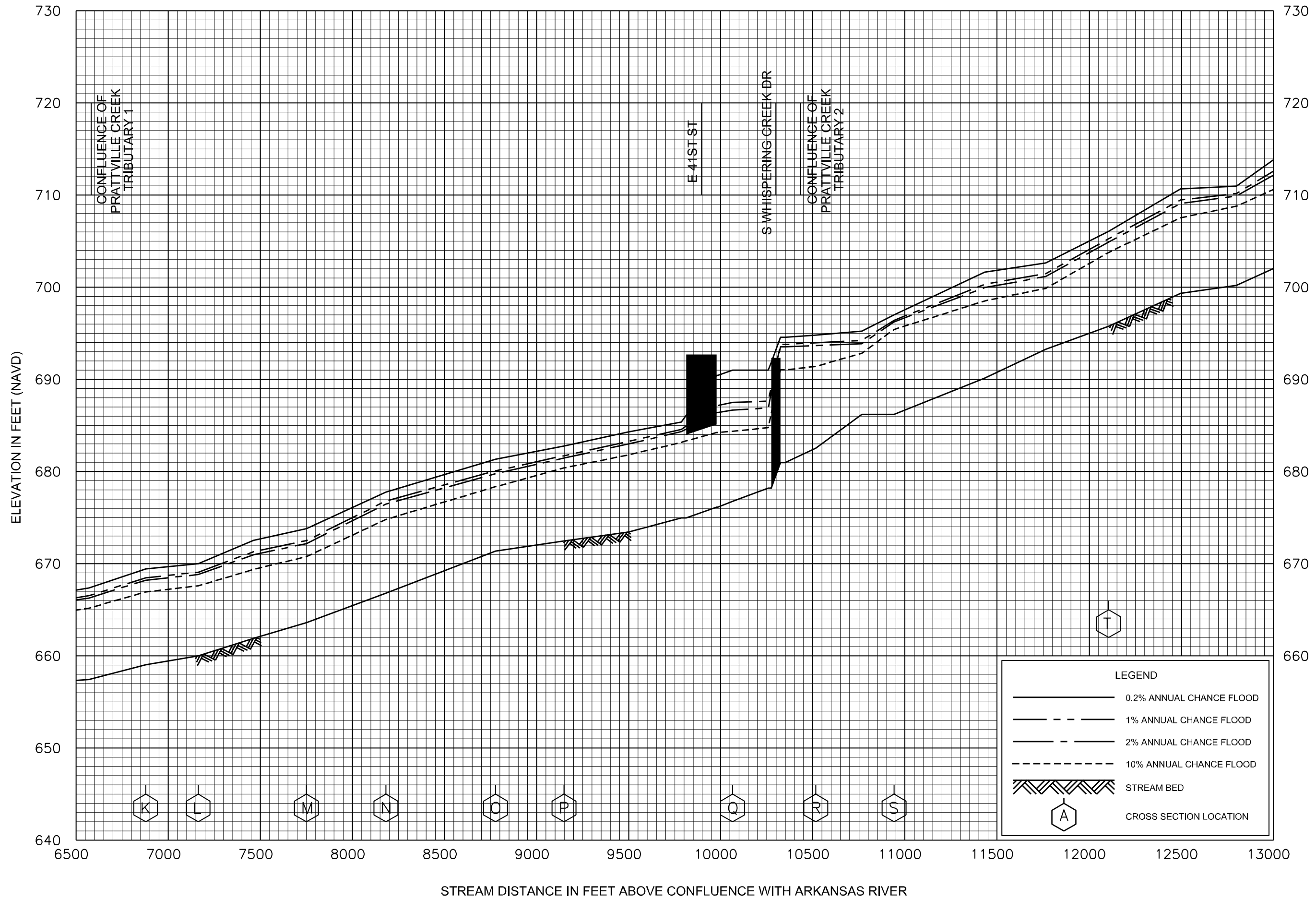
FEDERAL EMERGENCY MANAGEMENT AGENCY
TULSA COUNTY, OK
AND INCORPORATED AREAS

STREAM DISTANCE IN FEET ABOVE CONFLUENCE WITH POSEY CREEK



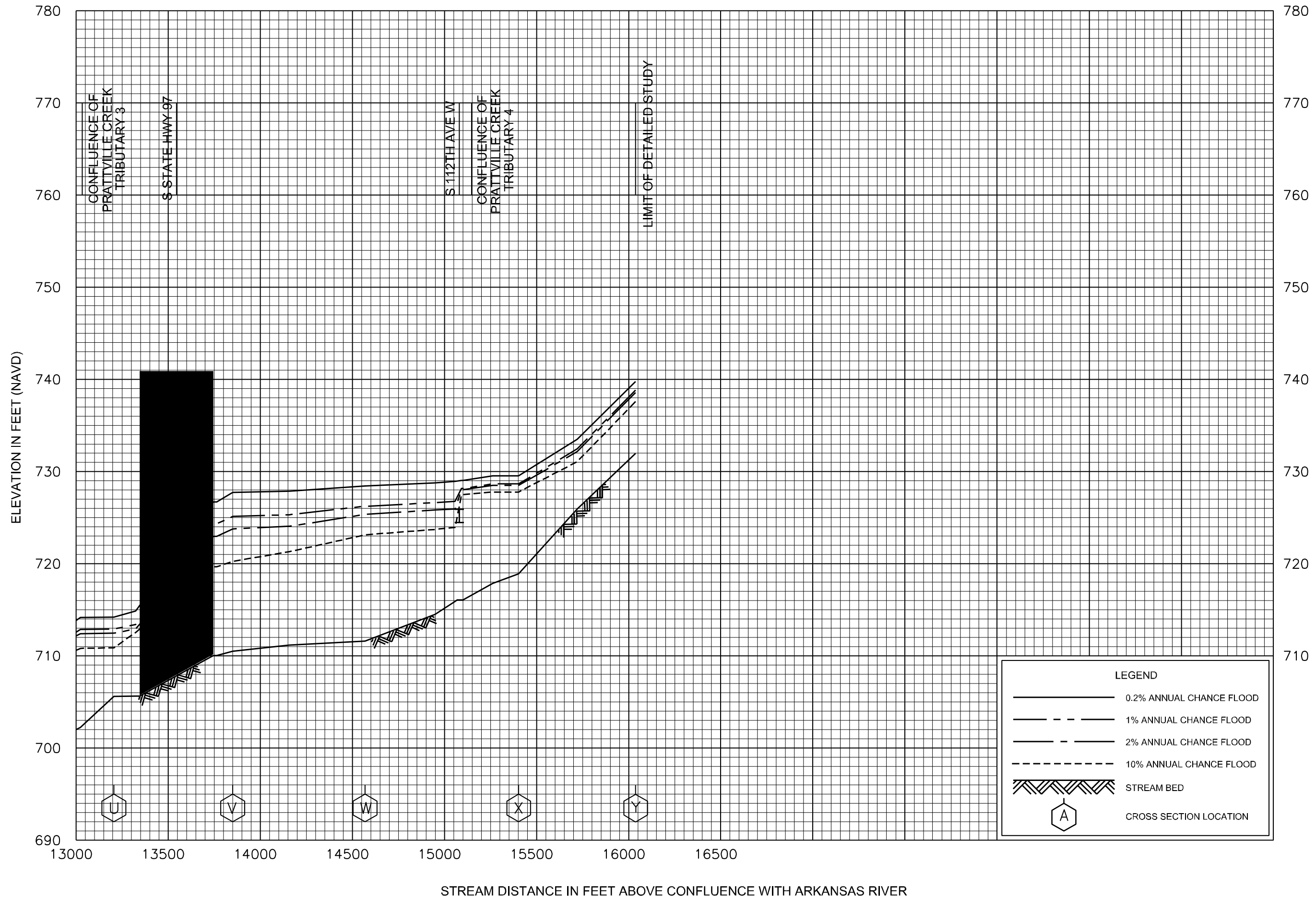
FLOOD PROFILES
PRATTVILLE CREEK

FEDERAL EMERGENCY MANAGEMENT AGENCY
TULSA COUNTY, OK
AND INCORPORATED AREAS



FLOOD PROFILES
PRATTVILLE CREEK

FEDERAL EMERGENCY MANAGEMENT AGENCY
TULSA COUNTY, OK
AND INCORPORATED AREAS

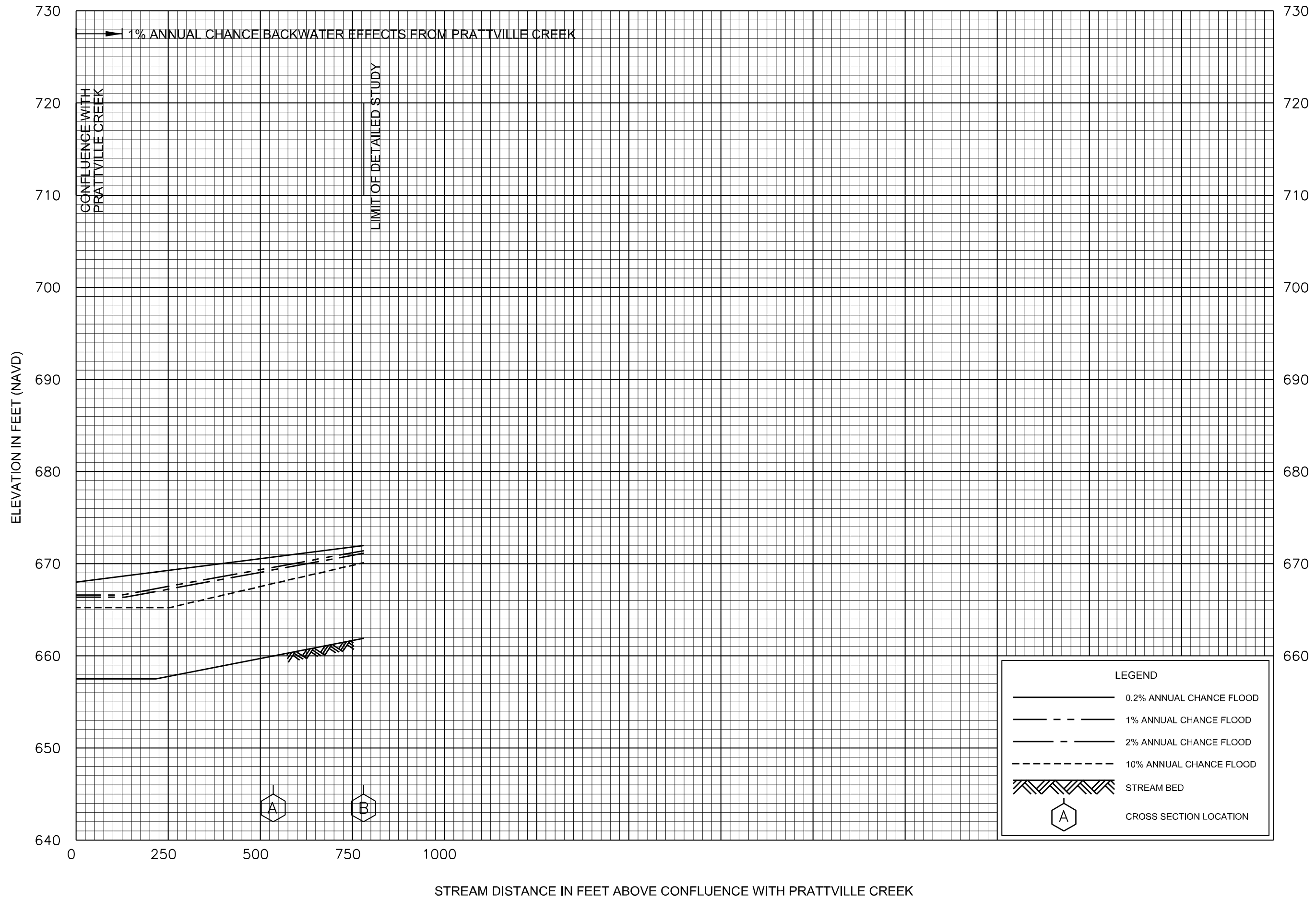


LEGEND

- 0.2% ANNUAL CHANCE FLOOD
- - - 1% ANNUAL CHANCE FLOOD
- · - 2% ANNUAL CHANCE FLOOD
- · · 10% ANNUAL CHANCE FLOOD
- ▨ STREAM BED
- ⬡ A CROSS SECTION LOCATION

FLOOD PROFILES
PRATTVILLE CREEK

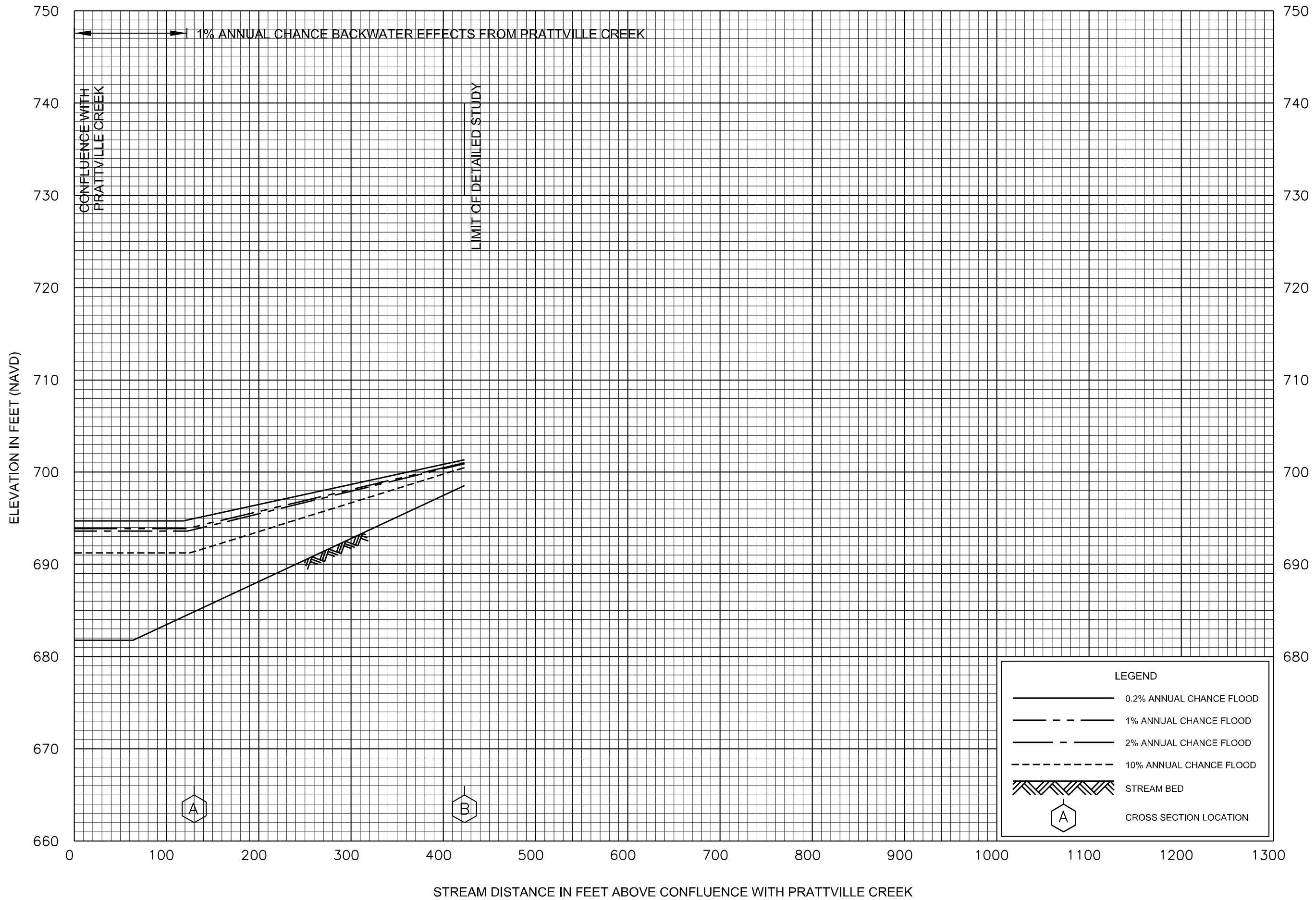
FEDERAL EMERGENCY MANAGEMENT AGENCY
TULSA COUNTY, OK
AND INCORPORATED AREAS



FLOOD PROFILES
 PRATTVILLE CREEK TRIBUTARY 1

FEDERAL EMERGENCY MANAGEMENT AGENCY
 TULSA COUNTY, OK
 AND INCORPORATED AREAS

255P

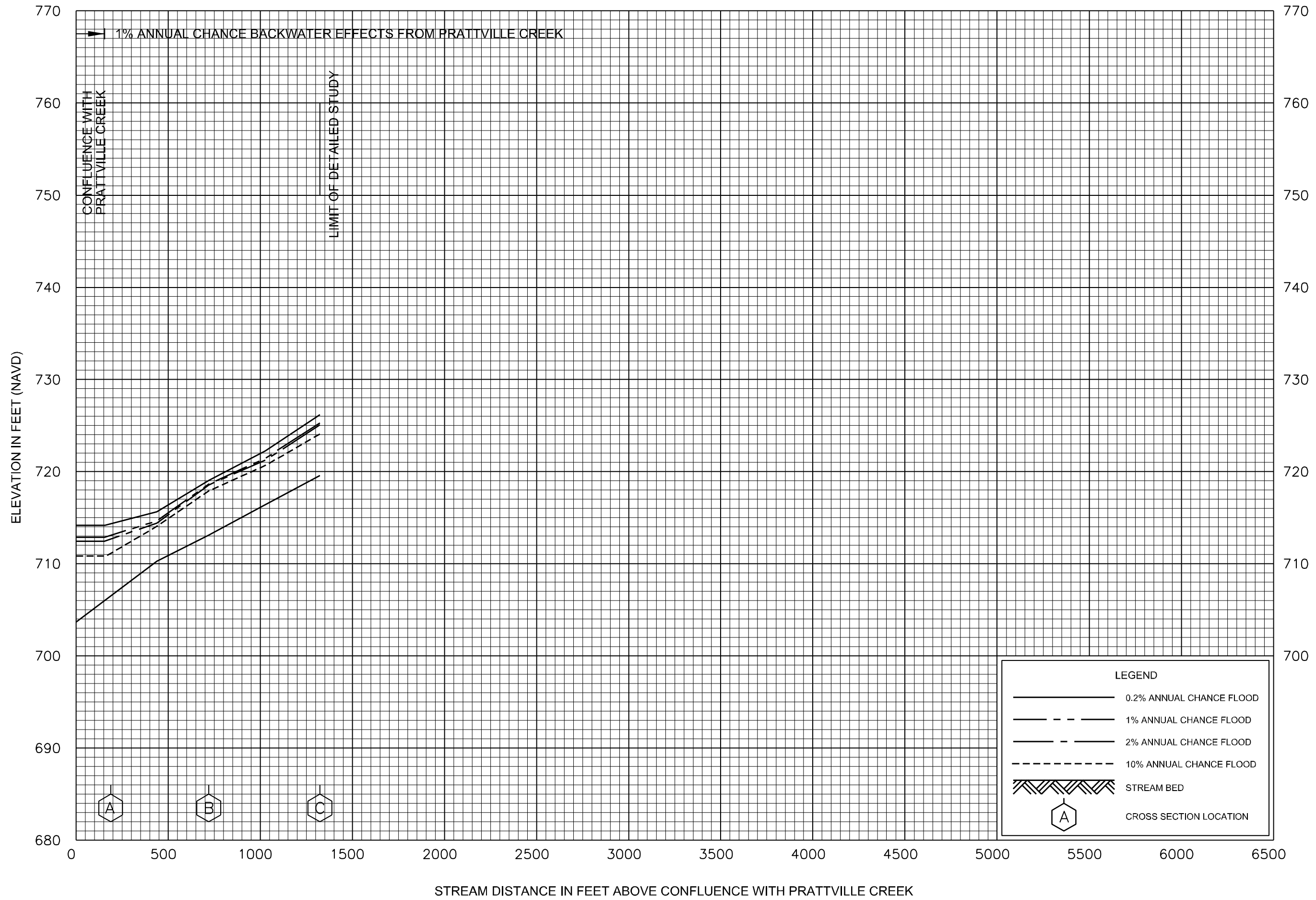


FLOOD PROFILES

PRATTVILLE CREEK TRIBUTARY 2

FEDERAL EMERGENCY MANAGEMENT AGENCY

TULSA COUNTY, OK
AND INCORPORATED AREAS

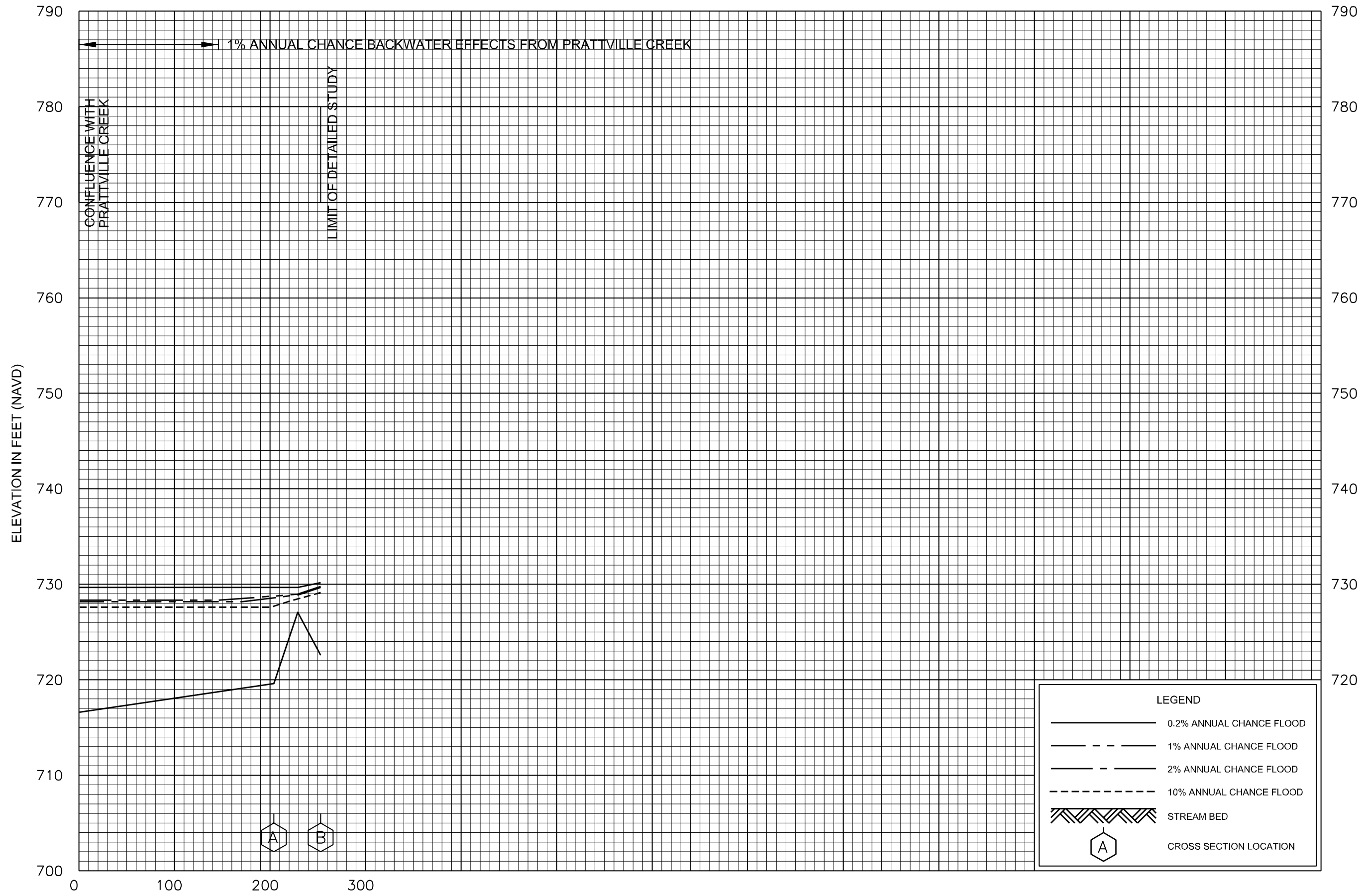


FLOOD PROFILES

PRATTVILLE CREEK TRIBUTARY 3

FEDERAL EMERGENCY MANAGEMENT AGENCY

TULSA COUNTY, OK
AND INCORPORATED AREAS



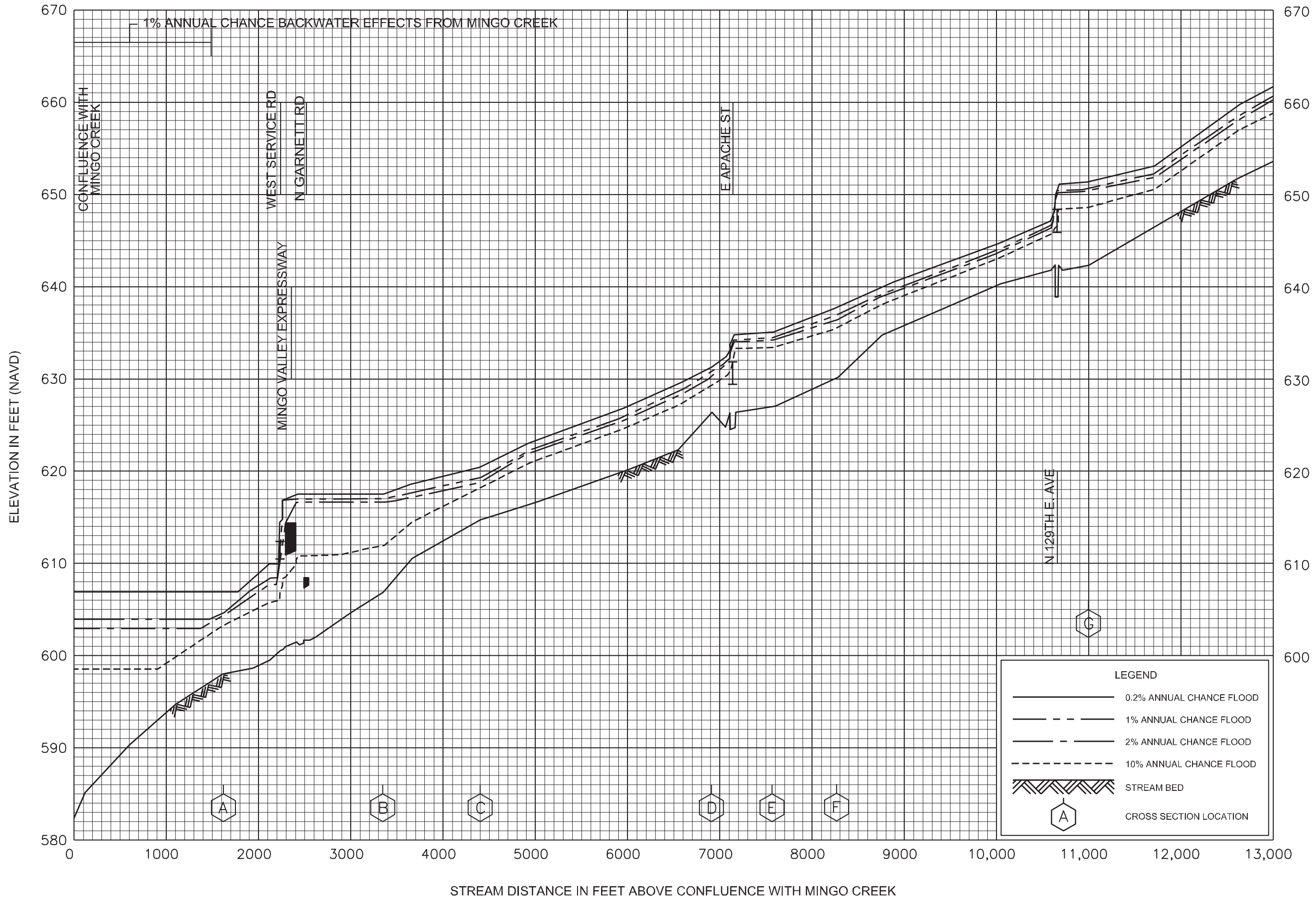
FLOOD PROFILES

PRATTVILLE CREEK TRIBUTARY 4

FEDERAL EMERGENCY MANAGEMENT AGENCY

TULSA COUNTY, OK
AND INCORPORATED AREAS

STREAM DISTANCE IN FEET ABOVE CONFLUENCE WITH PRATTVILLE CREEK

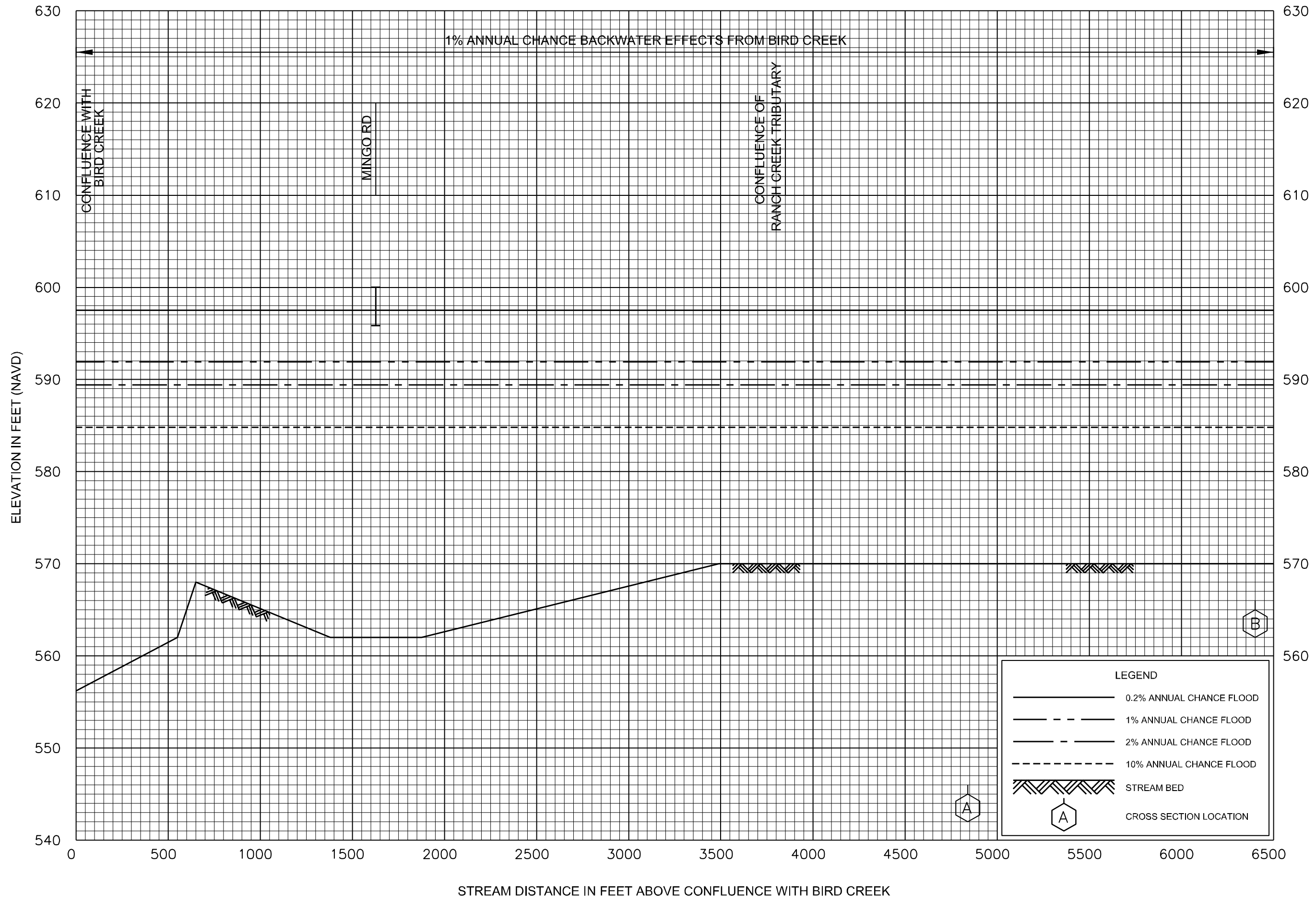


FLOOD PROFILES

QUARRY CREEK

FEDERAL EMERGENCY MANAGEMENT AGENCY

TULSA COUNTY, OK
AND INCORPORATED AREAS

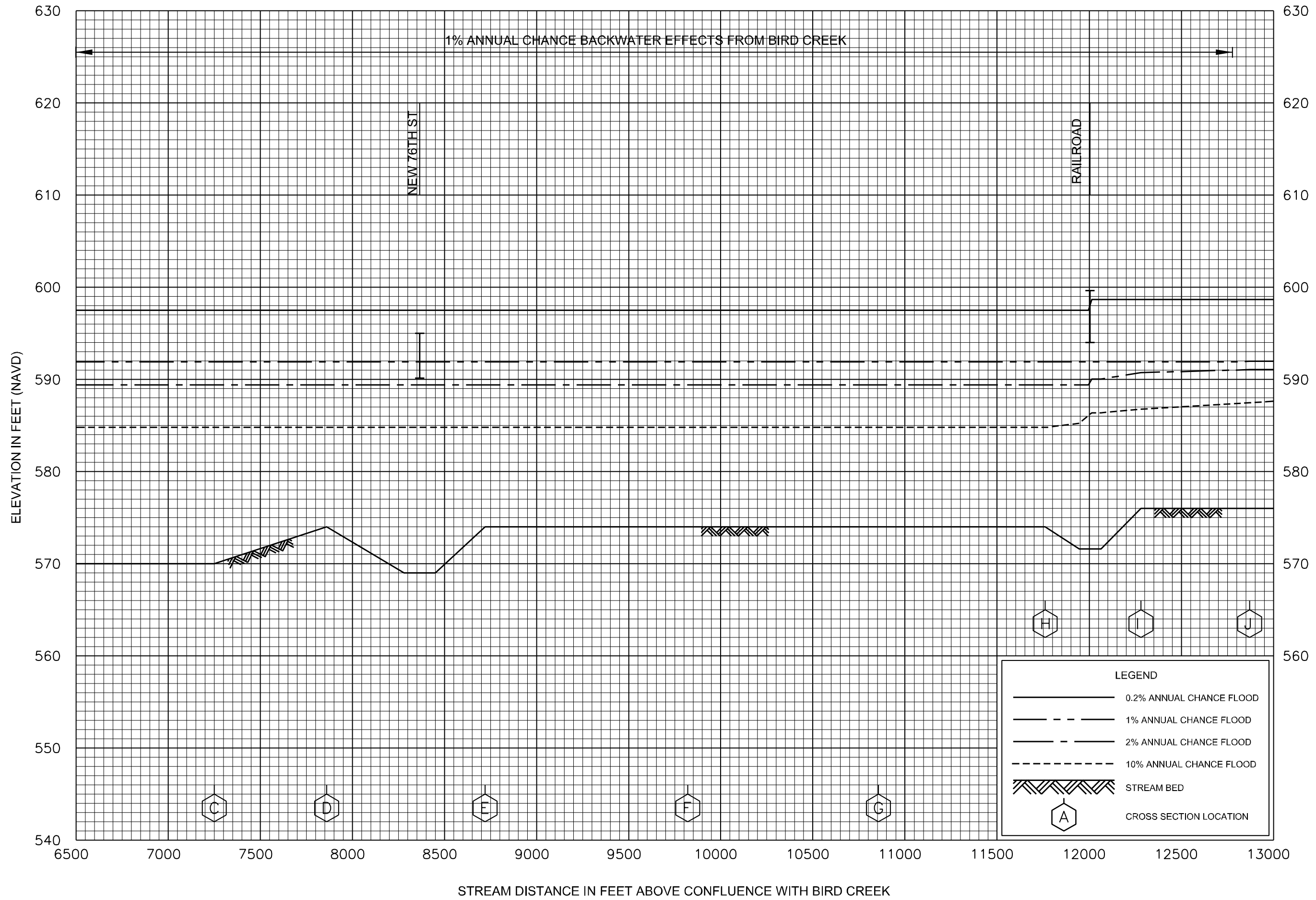


FLOOD PROFILES

RANCH CREEK

FEDERAL EMERGENCY MANAGEMENT AGENCY

TULSA COUNTY, OK
AND INCORPORATED AREAS

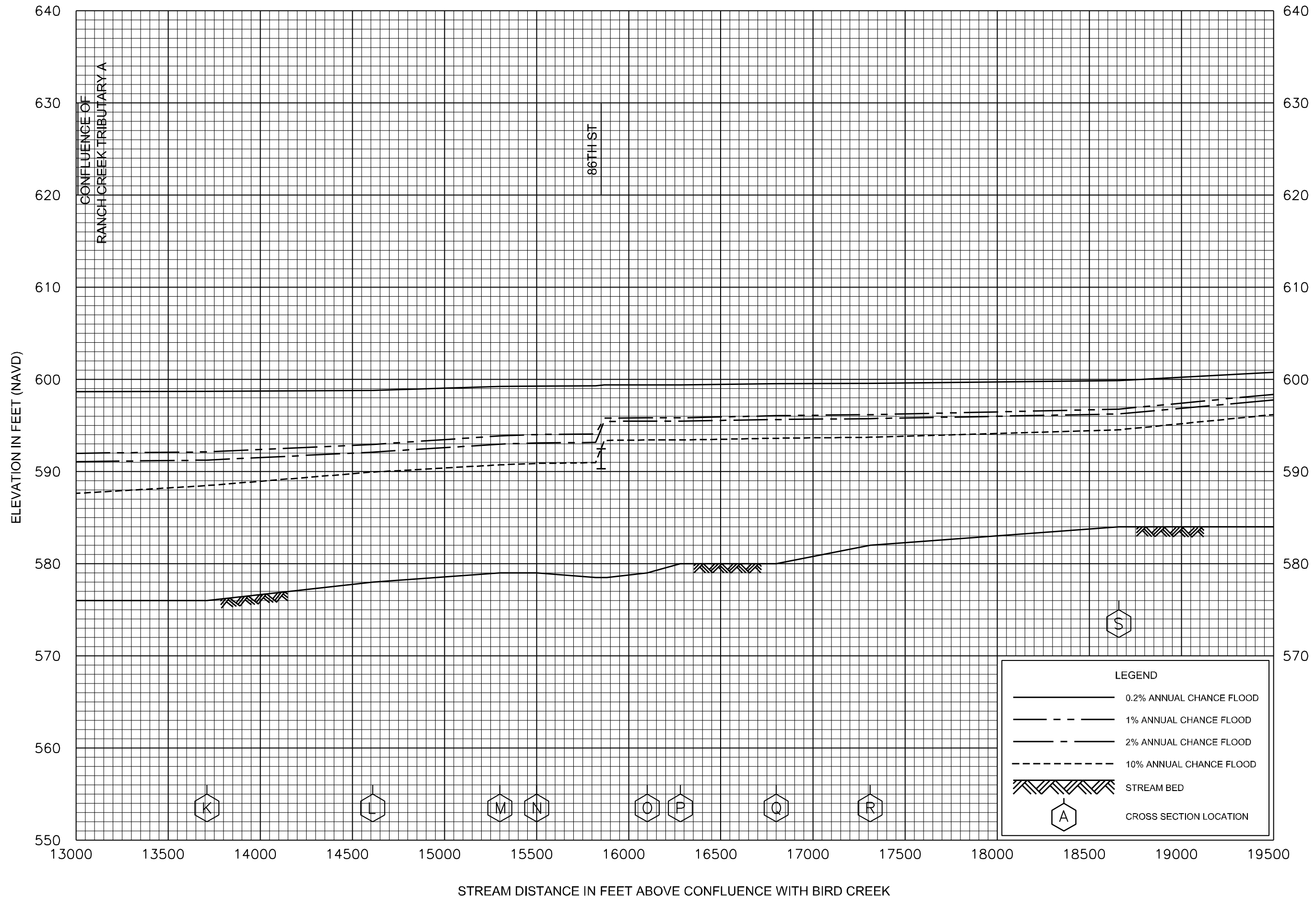


FLOOD PROFILES

RANCH CREEK

FEDERAL EMERGENCY MANAGEMENT AGENCY

TULSA COUNTY, OK
AND INCORPORATED AREAS

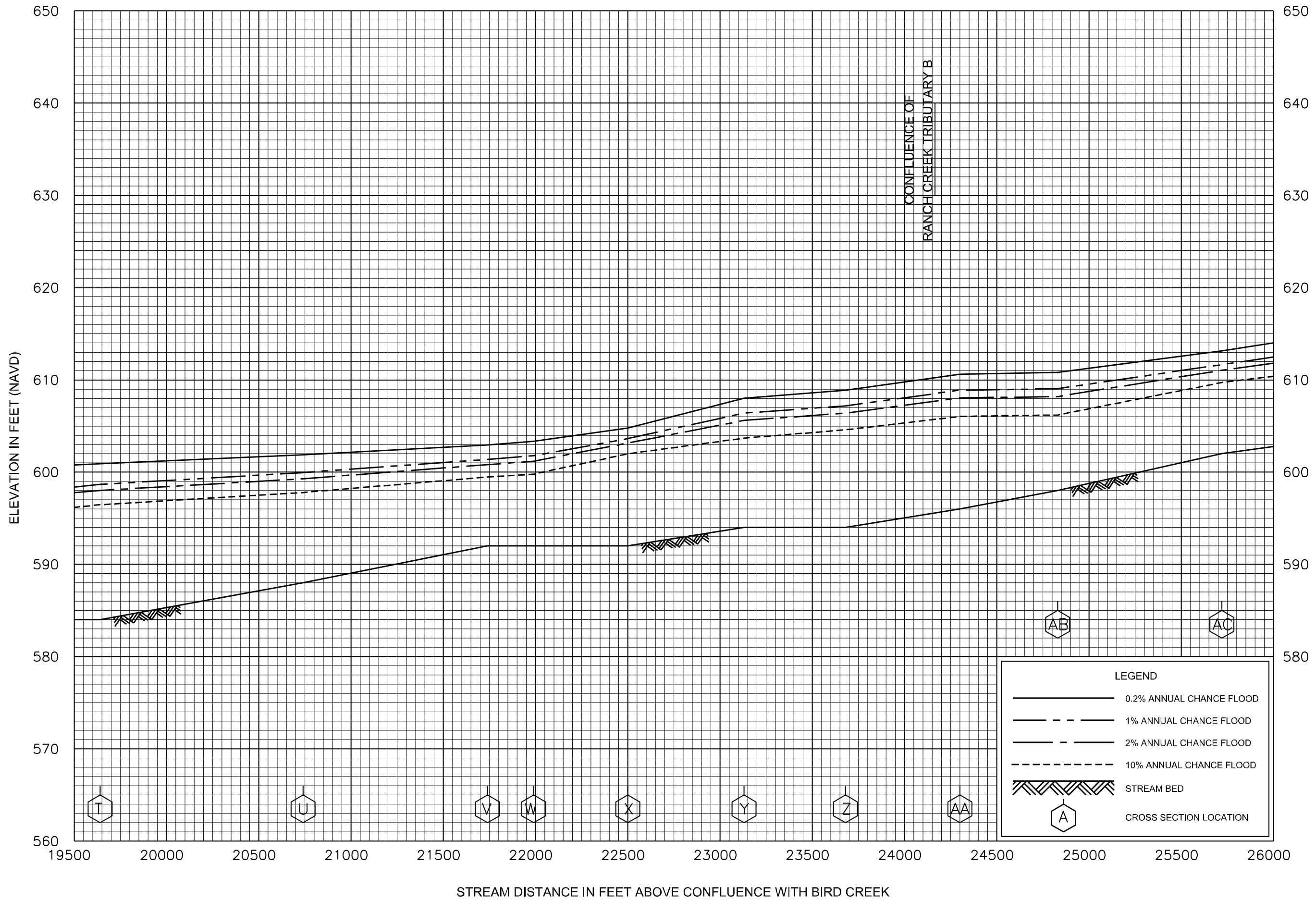


FLOOD PROFILES

RANCH CREEK

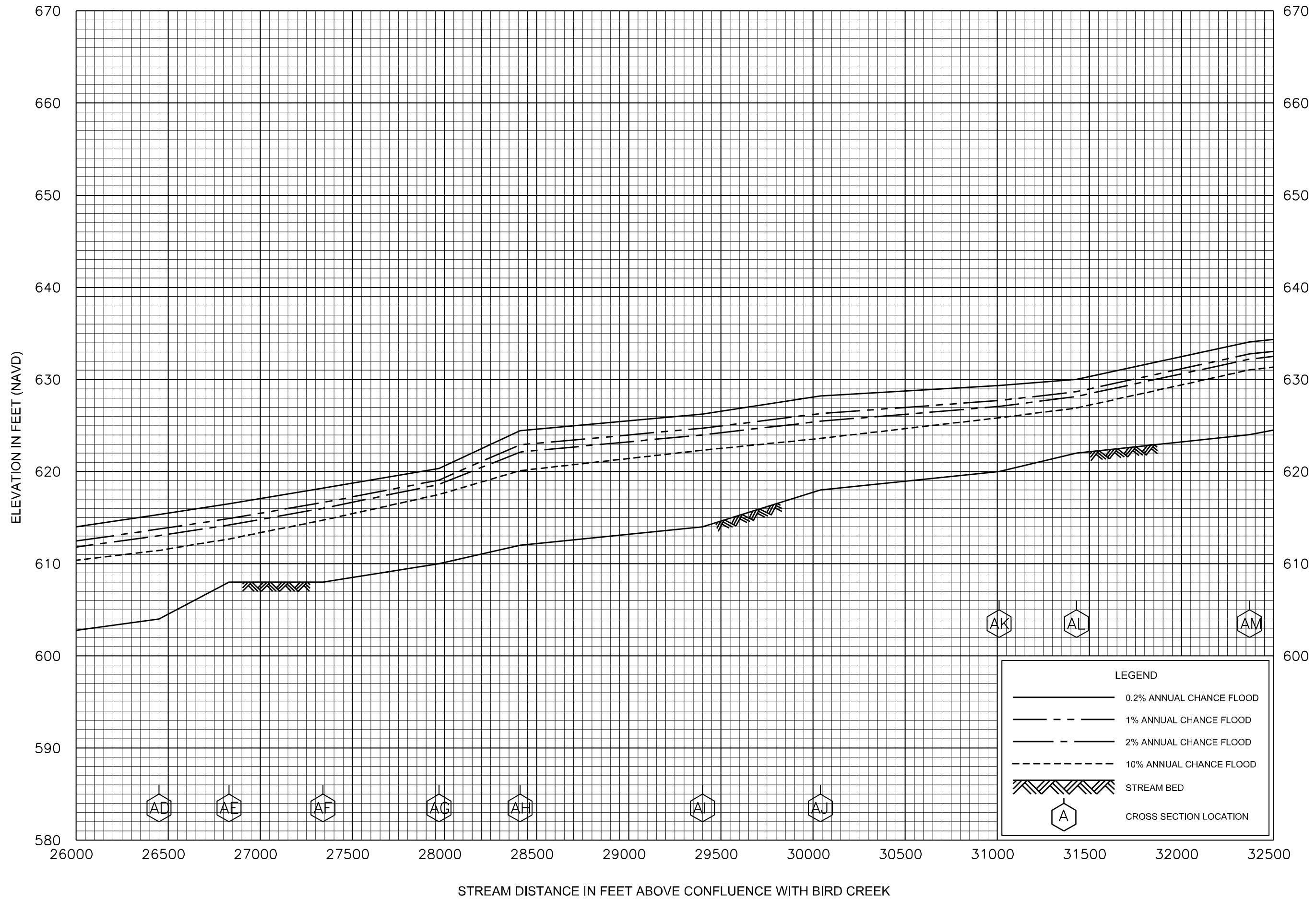
FEDERAL EMERGENCY MANAGEMENT AGENCY

TULSA COUNTY, OK
AND INCORPORATED AREAS



FLOOD PROFILES
RANCH CREEK

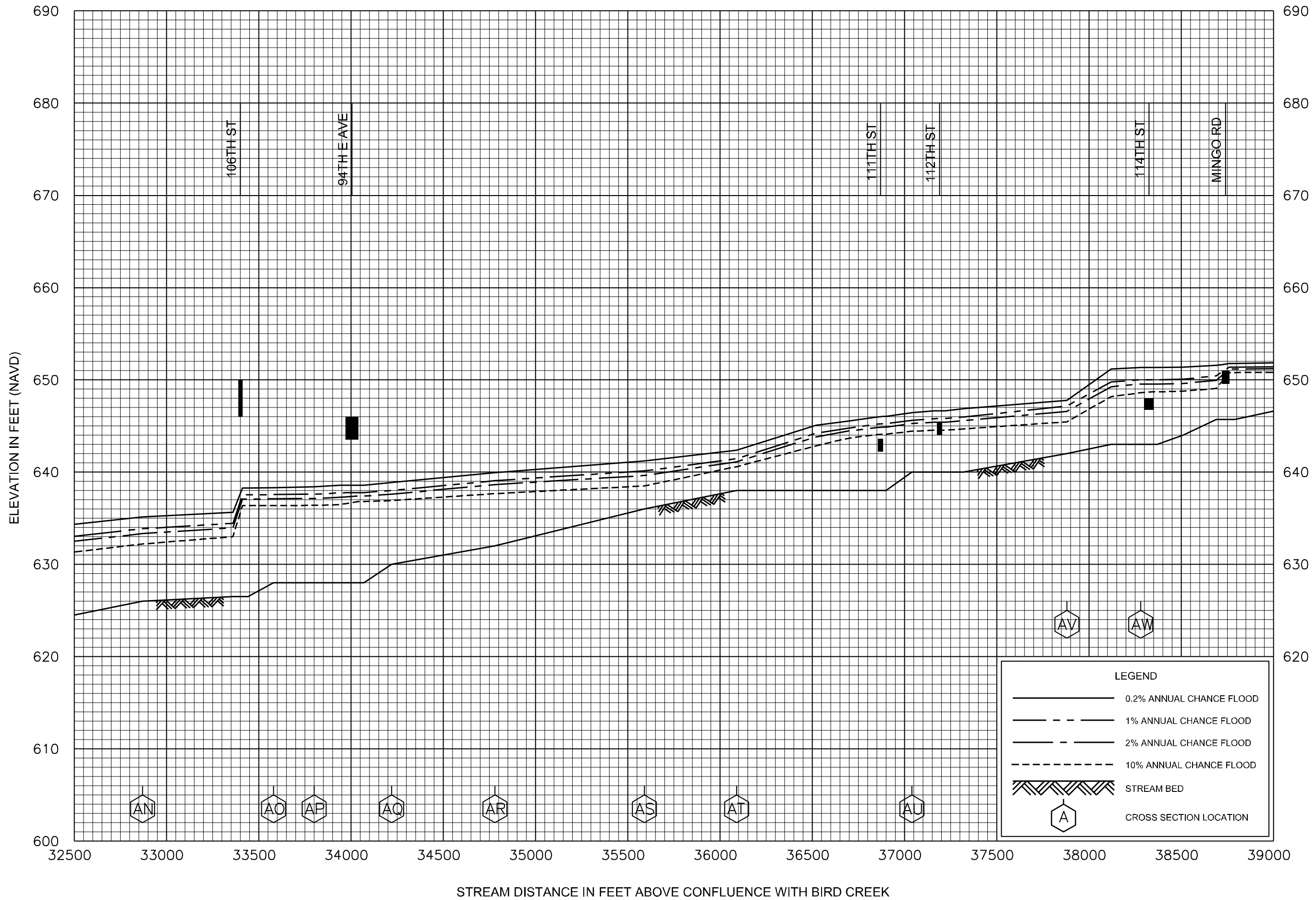
FEDERAL EMERGENCY MANAGEMENT AGENCY
TULSA COUNTY, OK
AND INCORPORATED AREAS



LEGEND	
	0.2% ANNUAL CHANCE FLOOD
	1% ANNUAL CHANCE FLOOD
	2% ANNUAL CHANCE FLOOD
	10% ANNUAL CHANCE FLOOD
	STREAM BED
	CROSS SECTION LOCATION

FLOOD PROFILES
RANCH CREEK

FEDERAL EMERGENCY MANAGEMENT AGENCY
TULSA COUNTY, OK
AND INCORPORATED AREAS

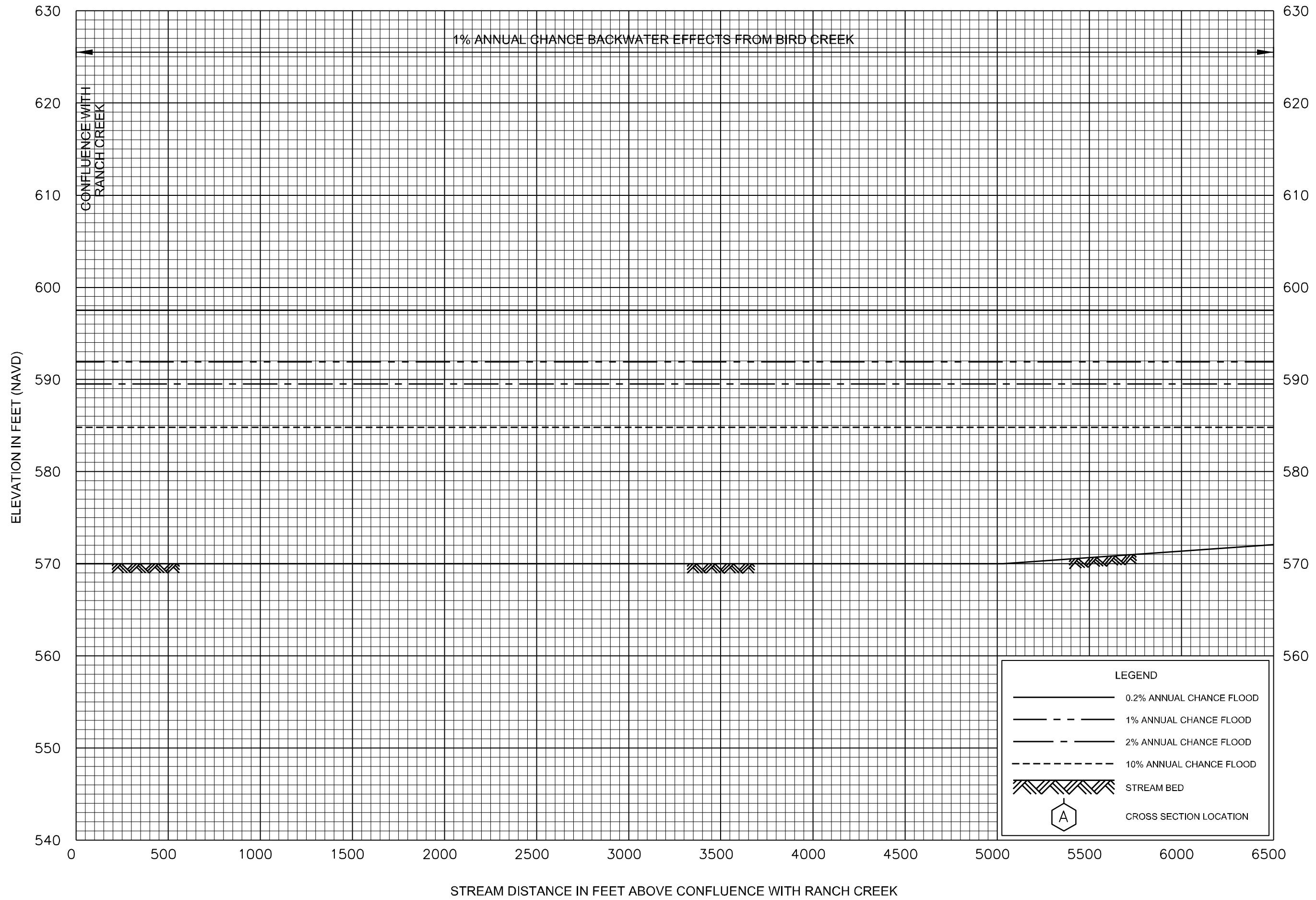


FLOOD PROFILES

RANCH CREEK

FEDERAL EMERGENCY MANAGEMENT AGENCY

TULSA COUNTY, OK
AND INCORPORATED AREAS

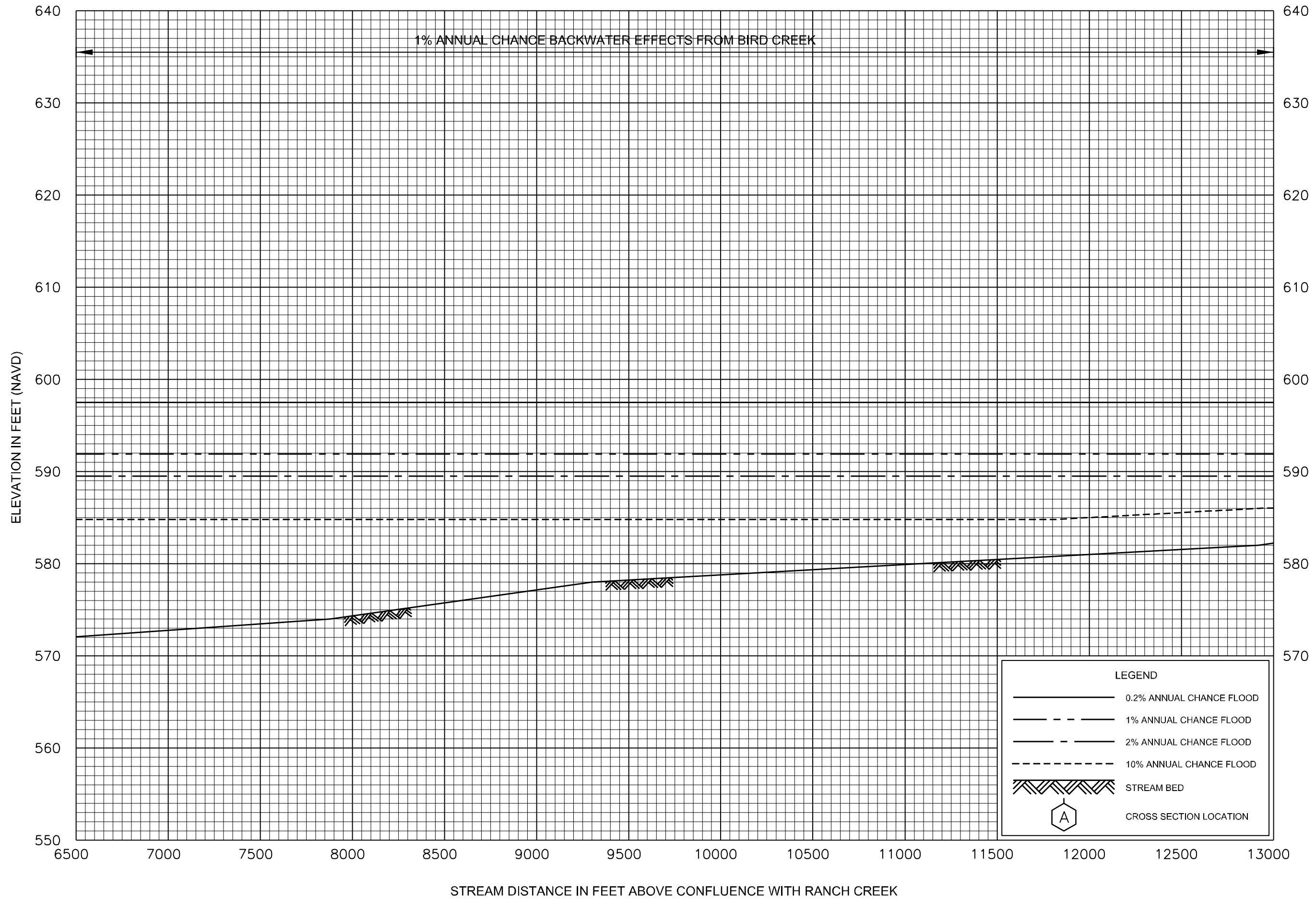


FLOOD PROFILES

RANCH CREEK TRIBUTARY

FEDERAL EMERGENCY MANAGEMENT AGENCY

TULSA COUNTY, OK
AND INCORPORATED AREAS

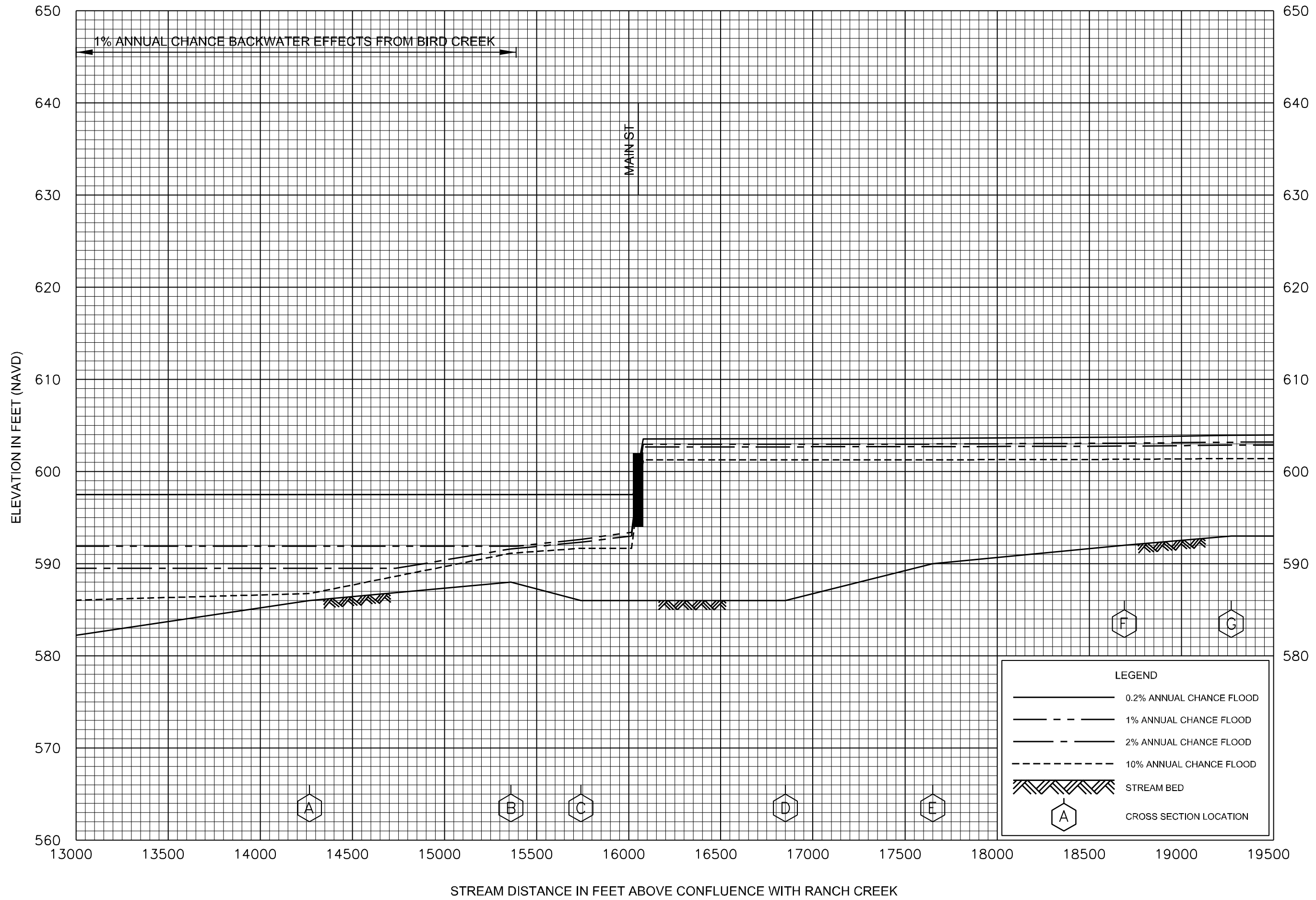


FLOOD PROFILES

RANCH CREEK TRIBUTARY

FEDERAL EMERGENCY MANAGEMENT AGENCY

TULSA COUNTY, OK
AND INCORPORATED AREAS

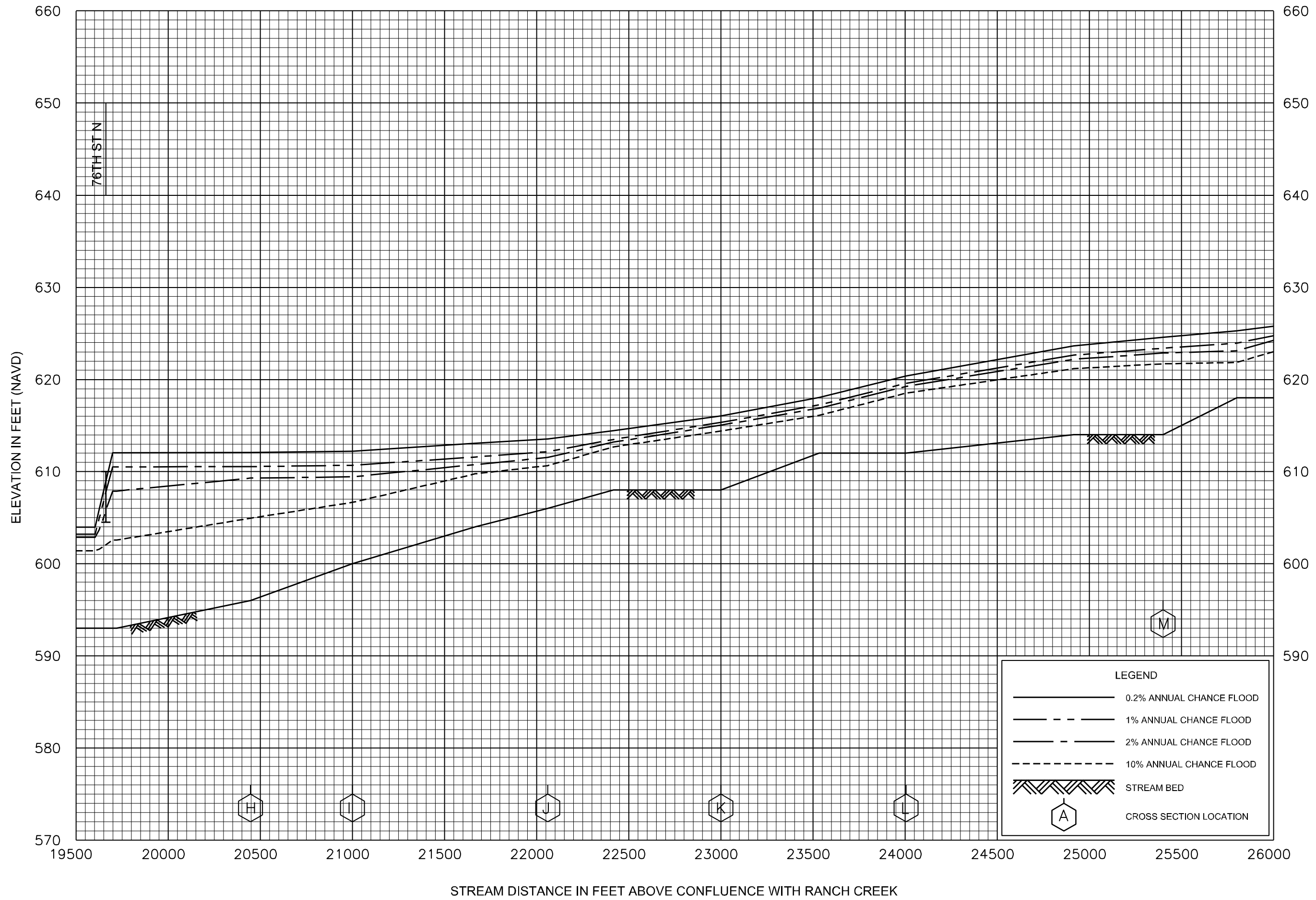


FLOOD PROFILES

RANCH CREEK TRIBUTARY

FEDERAL EMERGENCY MANAGEMENT AGENCY

TULSA COUNTY, OK
AND INCORPORATED AREAS



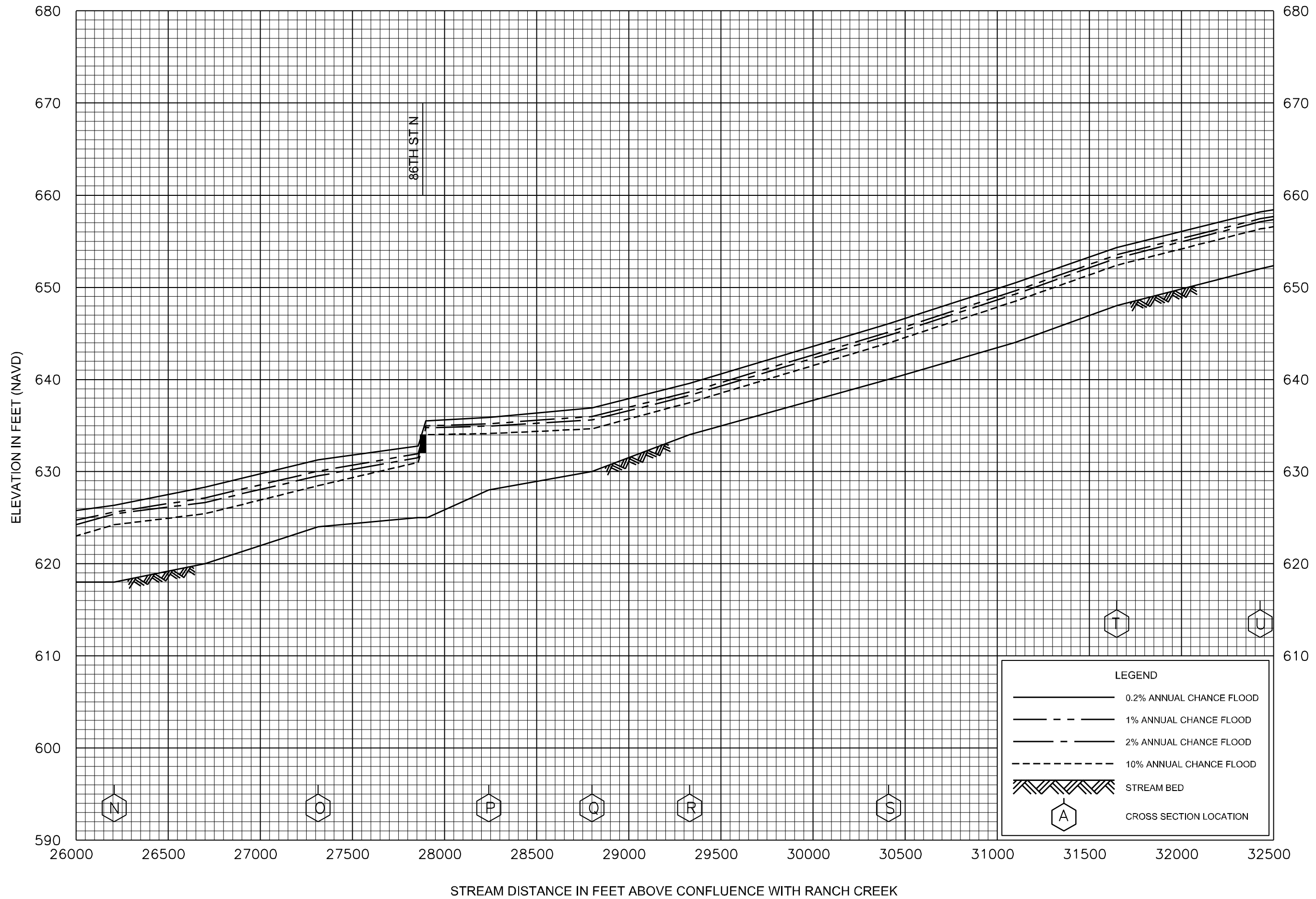
FLOOD PROFILES

RANCH CREEK TRIBUTARY

FEDERAL EMERGENCY MANAGEMENT AGENCY

TULSA COUNTY, OK
AND INCORPORATED AREAS

271P

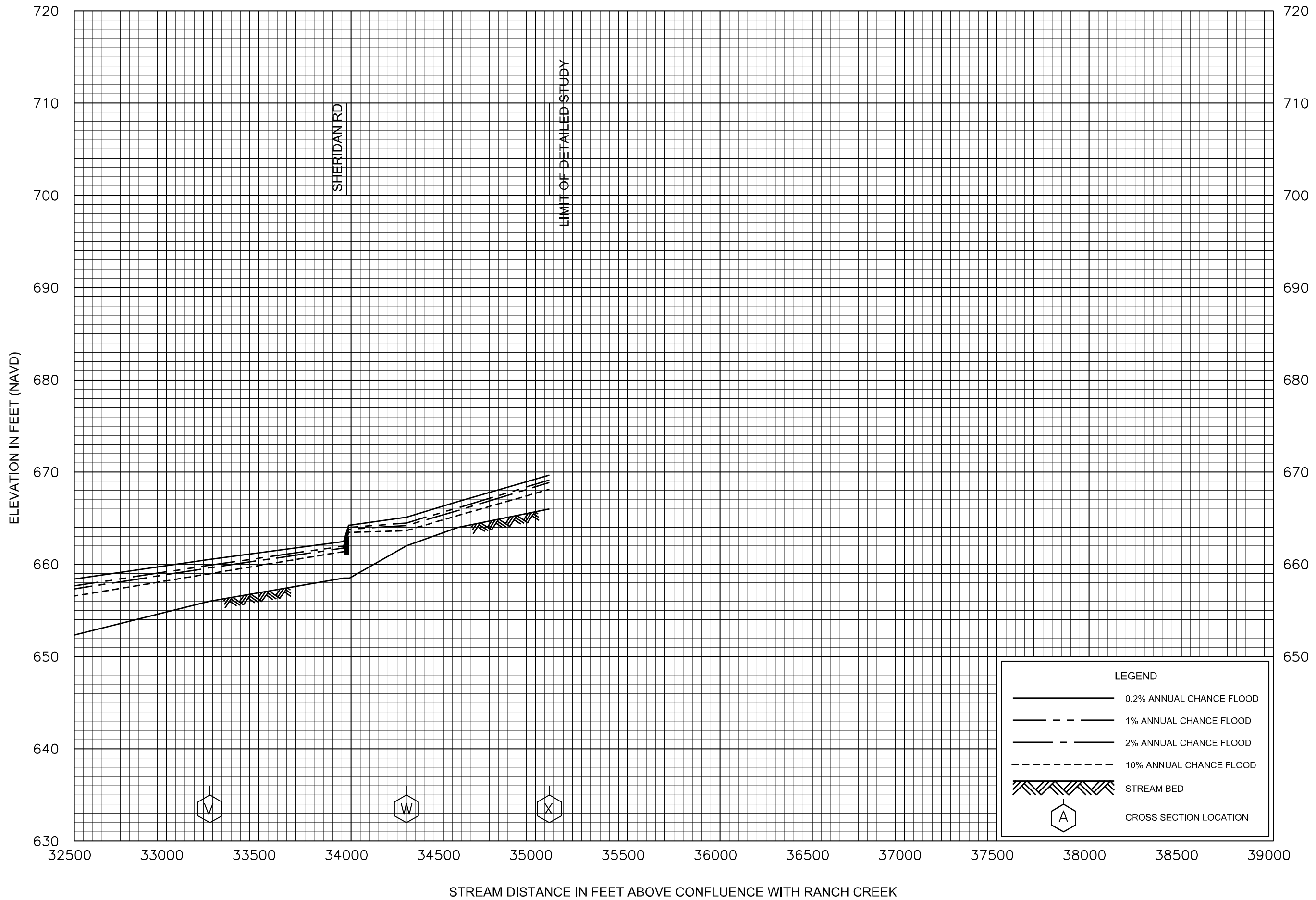


FLOOD PROFILES

RANCH CREEK TRIBUTARY

FEDERAL EMERGENCY MANAGEMENT AGENCY

TULSA COUNTY, OK
AND INCORPORATED AREAS

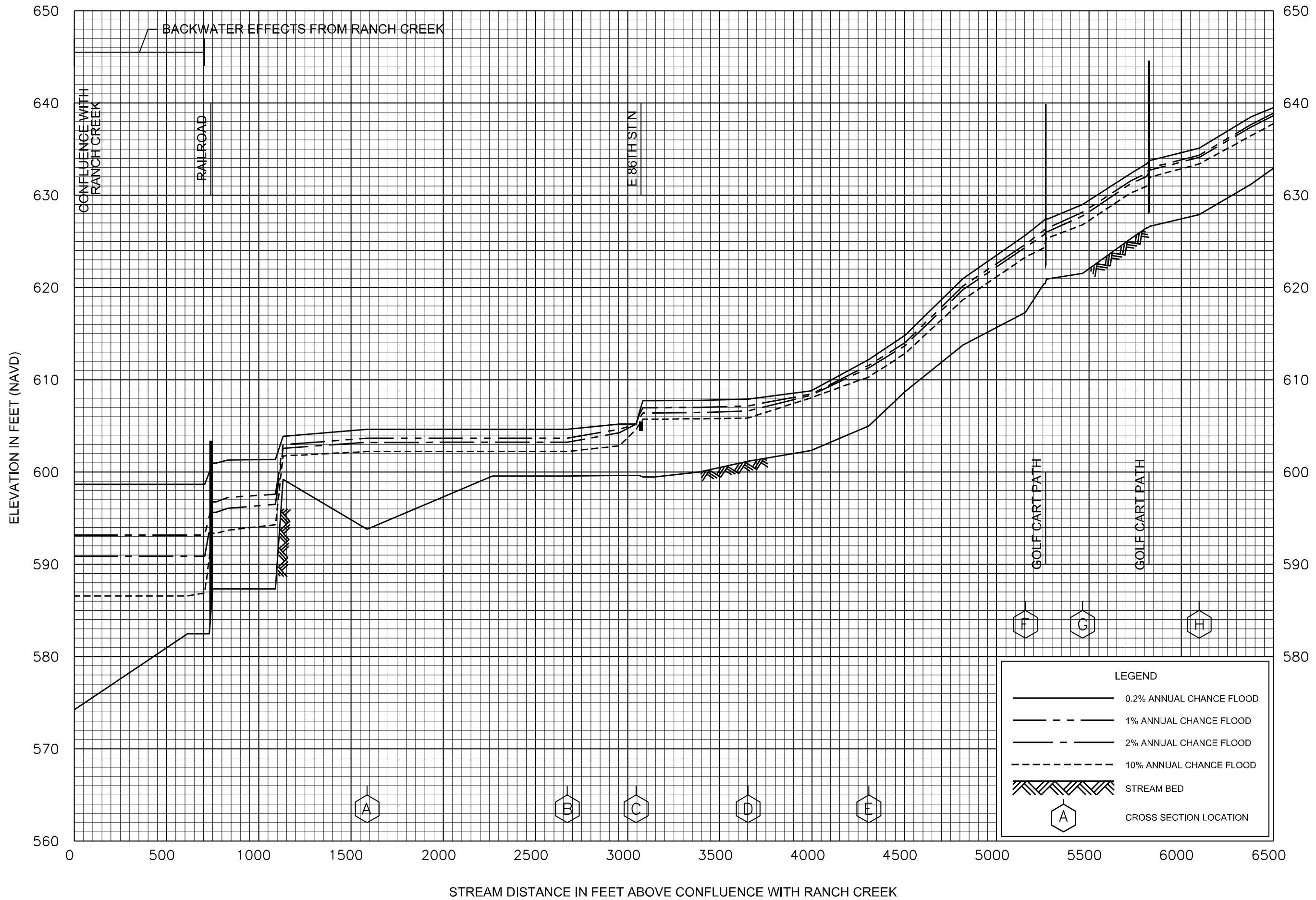


FLOOD PROFILES

RANCH CREEK TRIBUTARY

FEDERAL EMERGENCY MANAGEMENT AGENCY

TULSA COUNTY, OK
AND INCORPORATED AREAS

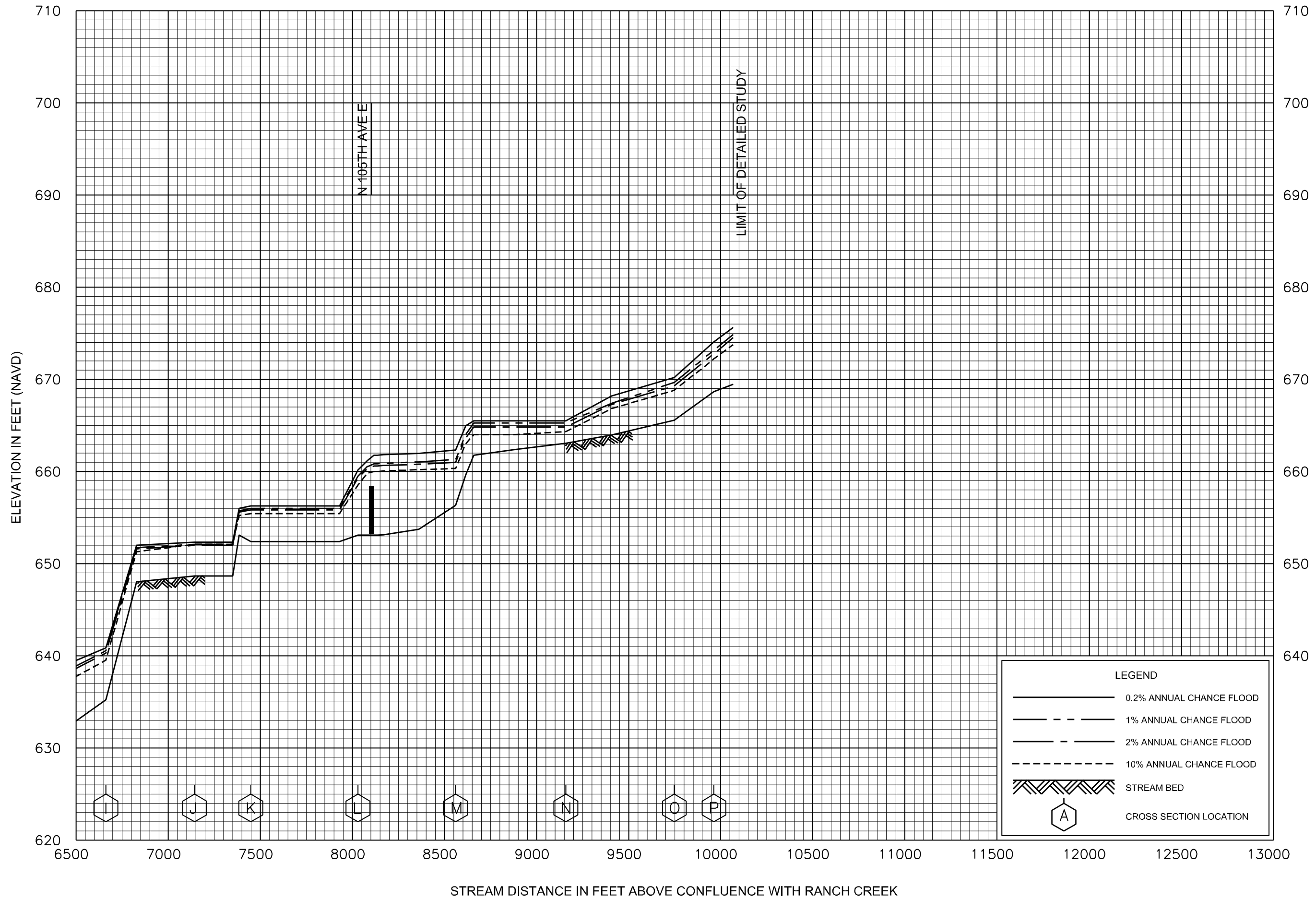


FLOOD PROFILES

RANCH CREEK TRIBUTARY A

FEDERAL EMERGENCY MANAGEMENT AGENCY

TULSA COUNTY, OK
AND INCORPORATED AREAS



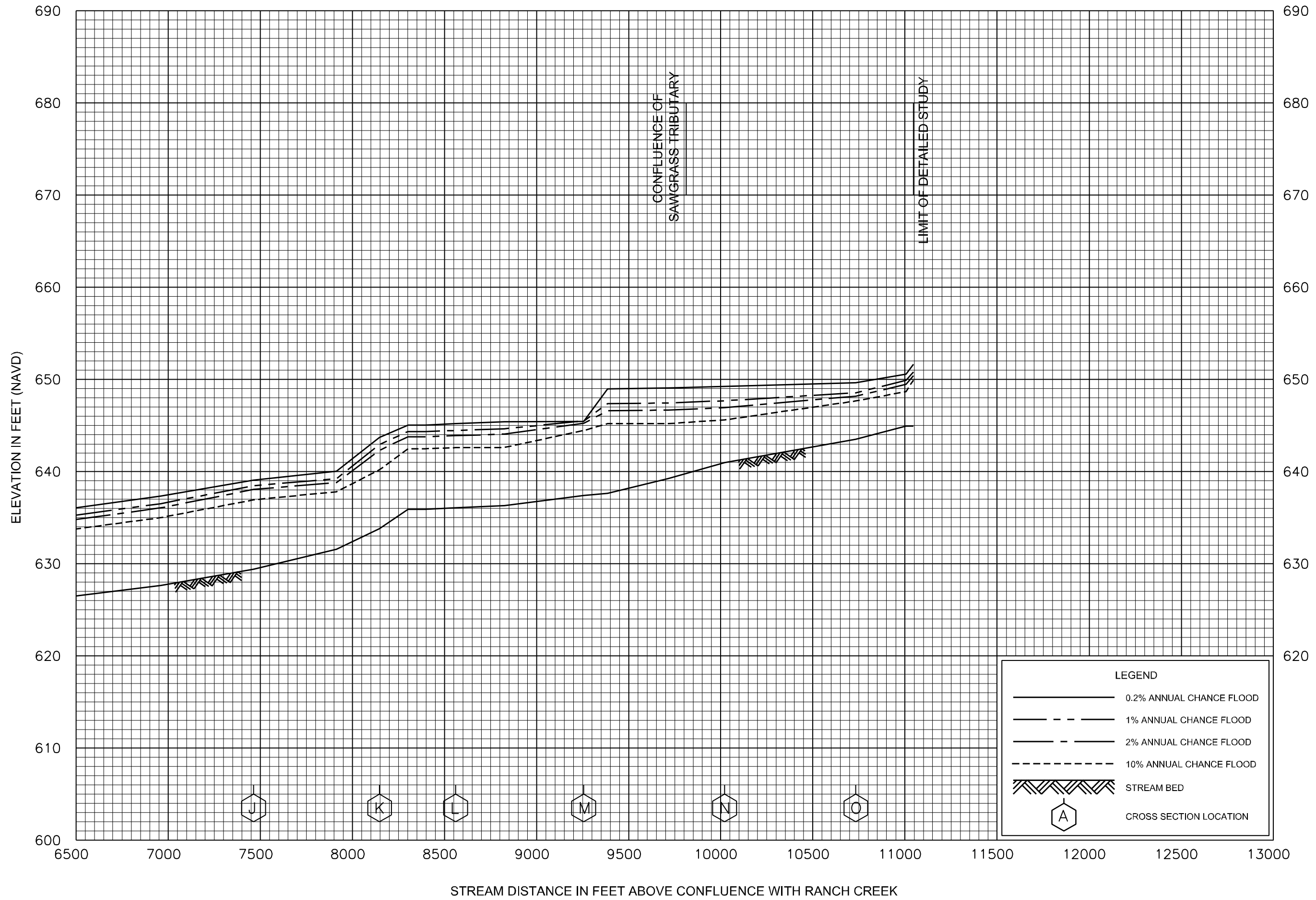
LEGEND

- 0.2% ANNUAL CHANCE FLOOD
- - - 1% ANNUAL CHANCE FLOOD
- · - 2% ANNUAL CHANCE FLOOD
- - - - 10% ANNUAL CHANCE FLOOD
- ▨ STREAM BED
- ⬡ A CROSS SECTION LOCATION

FLOOD PROFILES
RANCH CREEK TRIBUTARY A

FEDERAL EMERGENCY MANAGEMENT AGENCY
TULSA COUNTY, OK
AND INCORPORATED AREAS

275P



FLOOD PROFILES

RANCH CREEK TRIBUTARY B

FEDERAL EMERGENCY MANAGEMENT AGENCY

TULSA COUNTY, OK
AND INCORPORATED AREAS